

+NOTICE!!

These documents have been scanned!

Do not place un-scanned documents beneath this notice!

Do not remove this notice from this file!

GPO Jacket No. 560-102
Print Order 61540
Rise Business Services, LLC
Job=AZ15 8/2/2019



Box Number= AZ15208



Claim Begin-End: AMC231216-AMC231221

1 Initial Receipt



AZ15208-1

AMC231216-AMC229831

UNITED STATES
DEPARTMENT OF THE INTERIOR
BUREAU OF LAND MANAGEMENT

RECEIPT AND ACCOUNTING ADVICE

NO. 1015714

02

Subject:

Applicant:

MINING CLAIMS (6)

MC/AZ DEC 28 84 0 30 1

3000

THOMAS A CLARY
BOX 2513
GLOBE, AZ 85502

Remitter:

On computer 2/6/85
ceq
SAME

Assignor:

LEASE MANAGEMENT DATA										
<input type="checkbox"/> NEW <input type="checkbox"/> UPDATE <input type="checkbox"/> PAYMENT										
ORIGINAL SERIAL NO.	ASG.	TYPE	ST.	CTY.	FUND SYMBOL				ACRES/UNITS	RATE
AMC 231216 THRU 231221, LODGE MANGLER 21 THRU 226										
AMOUNT	ANV. DATE	EXP. DATE	BILL CYC.	S/C	DISTRICT	NEXT BILL	MISC. DATA	U of M	ACTUAL UNITS	
ASSIGNMENT SERIAL NO.	ASG.	TYPE	ST.	CTY.	FUND SYMBOL				ACRES/UNITS	RATE
AMOUNT	ANV. DATE	EXP. DATE	BILL CYC.	S/C	DISTRICT	NEXT BILL	MISC. DATA	U of M	ACTUAL UNITS	
APPLY REMITTANCE										
ACTION	FUND SYMBOL		CTY.	AMOUNT						
FILING FEE										
RENTAL										
UNEARNED										
REFUND										
TOTAL										
AMOUNT DUE										
				Remarks: OK PB						
				BY: DATE:						
<input type="checkbox"/> Lease in Escrow?				FOR MMS USE ONLY						
<input type="checkbox"/> KGS?				BILLEE				FOREST REFUGE		
<input type="checkbox"/> Auto Escalates?				NUMBER						
<input type="checkbox"/> Auto Renew?				OCS SECTION						
				CODE						
Of Interest?										
Operating Rights?										
Operator										
Bond Filed?										

UNITED STATES
DEPARTMENT OF THE INTERIOR
BUREAU OF LAND MANAGEMENT

RECEIPT AND ACCOUNTING ADVICE

NO. 1015714

02

Subject:

Applicant: MINING CLAIMS (6) MC/AZ DEC 28 84 0 30 1 3000

THOMAS A CLARY
BOX 2513
GLOBE, AZ 85503

Remitter: On computer 2/6/85
GOME ceg

Assignor:

LEASE MANAGEMENT DATA		<input type="checkbox"/> NEW	<input type="checkbox"/> UPDATE	<input type="checkbox"/> PAYMENT										
ORIGINAL SERIAL NO.		ASG.	TYPE	ST.	CTY.	FUND SYMBOL				ACRES/UNITS		RATE		
AMOUNT	ANV. DATE	EXP. DATE	BILL CYC.	S/C	DISTRICT	NEXT BILL	MISC. DATA	U of M	ACTUAL UNITS					
ASSIGNMENT SERIAL NO.		ASG.	TYPE	ST.	CTY.	FUND SYMBOL				ACRES/UNITS		RATE		
AMOUNT	ANV. DATE	EXP. DATE	BILL CYC.	S/C	DISTRICT	NEXT BILL	MISC. DATA	U of M	ACTUAL UNITS					
APPLY REMITTANCE					Remarks: BY: DATE:									
ACTION	FUND SYMBOL		CTY.	AMOUNT										
FILING FEE														
RENTAL														
UNEARNED														
REFUND														
TOTAL														
AMOUNT DUE														
<input type="checkbox"/> Lease in Escrow? <input type="checkbox"/> KGS? <input type="checkbox"/> Auto Escalates? <input type="checkbox"/> Auto Renew?					FOR MMS USE ONLY									
Of Interest? Operating Rights? Operator Bond Filed?					BILLEE				FOREST REFUGE					
					NUMBER									
					OCS SECTION									
					CODE									

NOTICE!!

These documents have been scanned!

Do not place un-scanned documents beneath this notice!

Do not remove this notice from this file!

GPO Jacket No. 560-102
Print Order 61540
Rise Business Services, LLC
Job=AZ15 8/2/2019



Box Number= AZ15208



Claim Begin-End: AMC231216-AMC231221

2 Correspondence



AZ15208-1

AMC231216-AMC229831

**NO
DOCUMENTS
FOUND**

NO DOCUMENTS FOUND
NO DOCUMENTS FOUND

NOTICE!!

These documents have been scanned!

Do not place un-scanned documents beneath this notice!

Do not remove this notice from this file!

GPO Jacket No. 560-102
Print Order 61540
Rise Business Services, LLC
Job=AZ15 8/2/2019



Box Number= AZ15208



Claim Begin-End: AMC231216-AMC231221

3 Transfers



AZ15208-1

AMC231216-AMC229831



United States Department of the Interior

BUREAU OF LAND MANAGEMENT

Arizona State Office
222 North Central Avenue
Phoenix, AZ 85004-2203

229831
231216
332010
325634

In reply refer to:

3800 (952) MJY

December 11, 1997

Mr. W. Scott Donaldson
Attorney-at-Law
5050 North 19th Avenue, Suite 409
Phoenix, Arizona 85015

COPY

Dear Mr. Donaldson:

The enclosed letter is being returned because the referenced attachments were not received.

Because the attachments were not received, it is unclear what actions are being requested. Please note that each transfer of interest must also be accompanied by a fee of \$5 per claim.

Sincerely,

Mary Jo Yoas

Mary Jo Yoas
Supervisor, Lands and Minerals Operations

Enclosure

5/12/97

Enclosed is a
copy of the deeds
and a \$505.00 check
for 41 claims.
Thank you,
Jenla

ENTERED IN COMPUTER
1/30/98 NH

W. Scott Donaldson
Attorney-at-Law

5050 North 19th Avenue, Suite 409
Phoenix, Arizona 85015-3209
E-Mail: scottdon@primenet.com

Telephone: (602) 242-9762
Facsimile: (602) 242-0994

October 30, 1997

Ms. Denise P. Meridith
Director, Arizona State Office
Bureau of Land Management
222 North Central Avenue
Phoenix, Arizona 85004

COPY

RECEIVED
BUREAU OF
LAND MANAGEMENT
NOV 3 10 39 AM '97
ARIZONA
STATE OFFICE
PHOENIX, ARIZONA

Re: Notice of Transfer of Interest

Ms. Meridith:


This letter and attachments constitute a Notice of Transfer of Interest submitted pursuant to 43 C.F.R. §3833.3. Attached hereto and incorporated herein is a copy of the deed in this matter which contains both the Bureau of Land Management serial numbers and Pinal County recording data of the pertinent unpatented mining claims.

The name and mailing address of the company to whom complete interest in the mining claims has been transferred is as follows:

Omya Arizona, Inc.
P.O. Box 825
Lucerne Valley, California 92356

Please telephone or write if you have any questions.

Very truly yours,

15/

W. Scott Donaldson

WSD/ljr

W. SCOTT DONALDSON
ATTORNEY AT LAW
5050 N. 19th Ave., Ste. 409
Phoenix, AZ 85015-3209



OFFICIAL RECORDS OF
PINAL COUNTY RECORDER

KATHLEEN C. FELIX

DATE: 09/11/97 TIME: 1121
FEE : 9.00
PAGES: 3
FEE NO: 1997-031708

MINING DEED

FOR AND IN CONSIDERATION of the sum of Ten Dollars (\$10.00) and other good and valuable consideration, the receipt and sufficiency of which is hereby acknowledged, WHITE METALS MINING COMPANY, an Arizona corporation, hereby conveys to OMYA ARIZONA, INC., a Delaware corporation, those certain unpatented mining claims situated in the Silver King Mining District, Pinal County, Arizona, more particularly described in Exhibit A attached hereto and made a part hereof, together with all dips, spurs, angles and extralateral rights, and all locatable minerals, mineral substances, metals, ores and ore bearing materials in, on or under the unpatented mining claims conveyed hereby, subject only to the matters set forth in Exhibit A.

TO HAVE AND TO HOLD the said unpatented mining claims unto Oyma, Arizona, Inc., its successors and assigns forever.

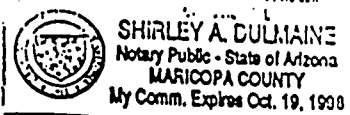
IN WITNESS WHEREOF, this Mining Deed has been executed effective as of the 19th day of August, 1997.

WHITE METALS MINING COMPANY,
an Arizona corporation

By Thomas A. Clary
Thomas A. Clary, President

STATE OF ARIZONA)
) ss.
COUNTY OF Maricopa)

The foregoing instrument was acknowledged before me this 19th day of August, 1997, by Thomas A. Clary, the President of White Metals Mining Company, an Arizona corporation, on behalf of the corporation.



My Commission Expires:

Shirley A. Dulmaine
Notary Public

Exempt under ARS 42-1614 A- 6

ENTERED IN COMPUTER
1/30/98 JH

EXHIBIT A

The following described unpatented lode and placer mining claims situated in the Silver King Mining District, Pinal County, Arizona, the Pinal County recording data concerning which claims and the BLM Serial Numbers of which claims are as follows:

<u>Name of Claim</u>	<u>Docket</u> <u>Fee Number</u>	<u>Page</u>	<u>A MC Number</u>
Lode Marble # 1	1254	141	229831
Amended	1996-033767		
Lode Marble # 2	1254	143	229832
Amended	1996-033768		
Lode Marble # 3	1254	145	229833
Amended	1996-033769		
Lode Marble # 4	1254	147	229834
Amended	1996-033770		
Lode Marble # 5	1254	149	229835
Amended	1996-033771		
Lode Marble # 6	1254	151	229836
Amended	1996-033772		
Lode Marble # 7	1254	153	229837
Amended	1996-033773		
Lode Marble # 8	1254	155	229838
Amended	1996-033774		
Lode Marble # 9	1254	157	229839
Amended	1996-033775		
Lode Marble #10	1254	159	229840
Amended	1996-033776		
Lode Marble #11	1254	161	229841
Amended	1996-033777		
Lode Marble #12	1254	163	229842
Amended	1996-033778		
Lode Marble #13	1254	165	229843
Amended	1996-033779		
Lode Marble #14	1254	167	229844
Amended	1996-033780		
Lode Marble #15	1254	169	229845
Amended	1996-033781		
Lode Marble #16	1254	171	229846
Amended	1996-033782		
Lode Marble #17	1254	173	229847
Amended	1996-033783		
Lode Marble #18	1254	175	229848
Amended	1996-033784		

ENTERED IN COMPUTER

<u>Name of Claim</u>	<u>Docket</u> <u>Fee Number</u>	<u>Page</u>	<u>A MC Number</u>
Lode Marble #19	1254	177	229849
Amended	1996-033785		
Lode Marble #20	1254	179	229850
Amended	1996-033786		
Lode Marble #21	1257	816	231216
Amended	1996-033787		
Lode Marble #22	1257	818	231217
Amended	1996-033788		
Lode Marble #23	1257	820	231218
Amended	1996-033789		
Lode Marble #24	1257	822	231219
Amended	1996-033790		
Lode Marble #25	1257	824	231220
Amended	1996-033791		
Lode Marble #26	1257	826	231221
Amended	1996-033792		
P #1	1254	122	229851
P #2	1254	124	229852
P #3	1254	126	229853
P #4	1254	128	229854
P #5	1254	130	229855
P #6	1254	132	229856
P #7	1254	134	229857

Subject To:

1. Existing roads, rights of way and easements including any of the same of record in the office of the Pinal County Recorder or evidenced by the records in the Arizona State office of the Bureau of Land Management;

2. Conflicts, if any, with third party locations along and across the perimeter boundary of the above described claims;

3. Paramount title of the United States, its permittees, lessees and licensees.

W. SCOTT DONALDSON
ATTORNEY AT LAW
5050 N. 19th Ave., Ste. 409
Phoenix, AZ 85015-S209



OFFICIAL RECORDS OF
PINAL COUNTY RECORDER

KATHLEEN C. FELIX

DATE: 09/11/97 TIME: 1121
FEE : 9.00
PAGES: 2
FEE NO: 1997-031707

QUITCLAIM DEED

FOR AND IN CONSIDERATION of the sum of Ten Dollars (\$10.00) and other good and valuable consideration, the receipt and sufficiency of which are hereby acknowledged, WHITE METALS MINING COMPANY, an Arizona corporation, hereby assigns, releases and quitclaims to OMYA ARIZONA, INC., a Delaware corporation, all of White Metals Mining Company's right, title and interest in and to those certain unpatented lode mining claims situated in the Silver King Mining District, Pinal County, Arizona, all as more particularly described in Exhibit A attached hereto and made a part hereof..

IN WITNESS WHEREOF, this Quitclaim Deed has been executed effective as of the 19th day of August, 1997.

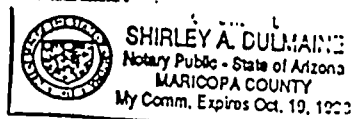
WHITE METALS MINING COMPANY

By: Thomas A. Clary
Thomas A Clary, President

STATE OF ARIZONA)
) ss.
COUNTY OF Maricopa)

The foregoing instrument was acknowledged before me this 19th day of August, 1997 by Thomas A. Clary, the President of White Metals Mining Company, an Arizona corporation, on behalf of the corporation.

My Commission Expires:



Shirley A. Dulmaine
NEE: Shirley A. Dulmaine
Notary Public

Exempt under ARS § 42-1614 A-6

ENTERED IN COMPUTER

1/30/98 MA

EXHIBIT A

The following-described unpatented lode mining claims located in the Silver King Mining District, Pinal County, Arizona, the names of which, the BLM Serial Numbers of which and the Pinal County recording data concerning which claims are as follows:

<u>Name of Claim</u>	<u>Docket</u>	<u>Page</u>	<u>BLM</u> <u>A MC Number</u>
Apache #1A	2059	220	332010
Apache #2A	2059	218	332011
Apache #1	1867	126	325641
Apache #2	1867	129	325640
Apache #6	1867	964	325635
Apache #7	1867	967	325638
Apache #8	1867	970	325634
Apache #10	1867	973	325639

UNITED STATES
DEPARTMENT OF THE INTERIOR
BUREAU OF LAND MANAGEMENT

RECEIPT AND ACCOUNTING ADVICE

No. 2388425 04

Subject: *Qc 4.* AMENDMENTS -- 41

TC/AZ

12/18/97

2 2 12

205.00

Applicant:

W SCOTT DONALDSON
ATTORNEY AT LAW
5050 N 19TH AVE STE 409
PHOENIX AZ 85015-3209

CK 8207

Remitter: 602 242-9762

Assignor:

LEASE MANAGEMENT DATA ☐ NEW ☐ UPDATE ☐ PAYMENT

ORIGINAL SERIAL NO.	ASG.	TYPE	ST.	CTY.	FUND SYMBOL	ACRES/UNITS	RATE
AMC 229831, ET AL							

AMOUNT	ANV. DATE	EXP. DATE	BILL CYC.	S/C	DISTRICT	NEXT BILL	MISC. DATA	U of M	ACTUAL UNITS

ASSIGNMENT SERIAL NO.	ASG.	TYPE	ST.	CTY.	FUND SYMBOL	ACRES/UNITS	RATE

AMOUNT	ANV. DATE	EXP. DATE	BILL CYC.	S/C	DISTRICT	NEXT BILL	MISC. DATA	U of M	ACTUAL UNITS

APPLY REMITTANCE

ACTION	FUND SYMBOL	CTY.	AMOUNT
FILING FEE			
RENTAL			
UNEARNED			
REFUND			
TOTAL			
AMOUNT DUE			

Remarks:

BY:

DATE:

☐ Lease in Escrow?

☐ KGS?

☐ Auto Escalates?

☐ Auto Renew?

Of Interest?

Operating Rights?

Operator

Bond Filed?

FOR MMS USE ONLY

BILLEE

NUMBER

OCS SECTION

CODE

FOREST REFUGE

③ 6.00/4

1594-049

939754

EXEMPT under ARS § 42-1614 A-6

White Metals Mining Company
P.O. Box 2513
Globe, Arizona 85502

229831

231216

lji

QUITCLAIM DEED

THIS QUITCLAIM DEED is made by and between THOMAS A. CLARY and ROBERTA E. CLARY, husband and wife (hereinafter referred to as "GRANTORS"), and WHITE METALS MINING COMPANY, an Arizona corporation (hereinafter referred to as "GRANTEE").

GRANTORS, for and in consideration of the sum of Ten Dollars (\$10.00) and other good and valuable consideration, the receipt and sufficiency of which are hereby acknowledged, hereby assign, release and quitclaim to GRANTEE all of GRANTORS' right, title and interest in and to those certain unpatented lode mining claims situated in the Silver King Mining District, Pima County, Arizona, all as more particularly described in Exhibit A attached hereto and made a part hereof.

IN WITNESS WHEREOF, GRANTORS have executed this QUITCLAIM DEED this 31st day of December, 1988.

Roberta E. Clary
Roberta E. Clary

Thomas A. Clary
Thomas A. Clary

17/15/13 E N
18/15/13 E N

STATE OF ARIZONA)

COUNTY OF PIMA)

SS.

The foregoing instrument was acknowledged before me this 31st day of December 1988 by Thomas A. Clary and Roberta E. Clary

My commission expires:

[Signature]
Notary Public

PHOENIX, ARIZONA

APR 17 2 57 PM '89

B.L.M. AZ STATE OFFICE

1594-050

EXHIBIT A

The following unpatented lode and placer mining claims situated in the Silver King Mining District, Pinal County, Arizona, the location notices of which are within Sections 17 and 18, Township 1 South, Range 13 East, G&SRM and the names and dockets and pages of recordation of the location notices of which in the office of the Recorder of Pinal County and the BLM Serial Numbers of which are as follows:

<u>Name of Claim</u>	<u>Docket</u>	<u>Page</u>	<u>A MC Number</u>
Lode Marble # 1	1254	141	229831 — 229859
Lode Marble # 2	1254	143	229832.
Lode Marble # 3	1254	145	229833.
Lode Marble # 4	1254	147	229834.
Lode Marble # 5	1254	149	229835.
Lode Marble # 6	1254	151	229836.
Lode Marble # 7	1254	153	229837.
Lode Marble # 8	1254	155	229838.
Lode Marble # 9	1254	157	229839.
Lode Marble #10	1254	159	229840.
Lode Marble #11	1254	161	229841.
Lode Marble #12	1254	163	229842.
Lode Marble #13	1254	165	229843.
Lode Marble #14	1254	167	229844.
Lode Marble #15	1254	169	229845.
Lode Marble #16	1254	171	229846.
Lode Marble #17	1254	173	229847.
Lode Marble #18	1254	175	229848.
Lode Marble #19	1254	177	229849.
Lode Marble #20	1254	179	229850.
Lode Marble #21	1257	816	231216 — 231221
Lode Marble #22	1257	818	231217.
Lode Marble #23	1257	820	231218.
Lode Marble #24	1257	822	231219.
Lode Marble #25	1257	824	231220.
Lode Marble #26	1257	826	231221.

RECEIVED
B.L.M. AZ STATE OFFICE
APR 17 2 51 PM '89
PHOENIX, ARIZONA

<u>Name of Claim</u>	<u>Docket</u>	<u>Page</u>	<u>A MC Number</u>
P #1	1254	122	229851.
P #2	1254	124	229852.
P #3	1254	126	229853.
P #4	1254	128	229854.
P #5	1254	130	229855.
P #6	1254	132	229856.

1594-051

<u>NAME of Claim</u>	<u>Docket</u>	<u>Page</u>	<u>A MC Number</u>
P #7	1254	134	229857.
P #8	1254	136	229858.
P #9	1254	138	229859.

Subject To:

1. Existing roads, rights of way and easements including any of the same of record in the office of the Pinal County Recorder or evidenced by the records in the Arizona State office of the Bureau of Land Management;

2. Conflicts, if any, with third party locations along and across the perimeter boundary of the above described claims;

3. Paramount title of the United States, its permittees, lessees and licensees.

RECEIVED
B.L.M. AZ STATE OFFICE
APR 17 2 51 PM '89
PHOENIX, ARIZONA

NOTICE!!

These documents have been scanned!

Do not place un-scanned documents beneath this notice!

Do not remove this notice from this file!

GPO Jacket No. 560-102
Print Order 61540
Rise Business Services, LLC
Job=AZ15 8/2/2019



Box Number= AZ15208



Claim Begin-End: AMC231216-AMC231221

4 Annual Filings



AZ15208-1

AMC231216-AMC229831



United States Department of the Interior

BUREAU OF LAND MANAGEMENT
Arizona State Office
One North Central Avenue, Suite 800
Phoenix, Arizona 85004-4427
www.blm.gov/az/



623-580-5500

NOTICE

Additional Processing Fees Required

The Arizona State Office, Bureau of Land Management, received your **Affidavit of Labor or Notice of Intent to Hold** for the 2018 assessment year.

Due to a processing fee increase effective October 1, 2018, we did not received sufficient fees with your document. Please mail in the amount shown below or call our public room at 602-417-9200 to pay with a credit card over the phone. We cannot process your documents until we receive the additional fees.

Please include your Arizona Mining Claim (AMC) serial number(s) and claim name(s) when submitting the additional fees and let us know it is to pay the additional fees for your Affidavit of Labor or Notice of Intent to Hold.

Additional amount due: \$ 205.00 DOLLARS RECEIPT # 4302558

RECEIVED
BLM AZ STATE OFFICE
2018 DEC 21 P 3:30
PHOENIX, ARIZONA

Mining Claim Serial number
229831
229832
229833
229834
229835
229836
229837
229838
229839
229840
229841
229842
229843
229844
229845
229846
229847
229848
229849
229850
231216
231217

231218
231219
231220
231221
229851
229852
229853
229854
229855
229856
229857
325641
325640
325635
325638
325634
325639
332010
332011

PHOENIX, ARIZONA

2018 DEC 21 P 3:30

RECEIVED
STATE OFFICE

RECEIVED
STATE OFFICE

United States Department of the Interior
Bureau of Land Management
 DIV OF LANDS, MINRLS & ENERGY
 ONE N CENTRAL AVE
 PHOENIX, AZ 85004 -4427
 Phone: 602-417-9200

Receipt

No:

4340630

Transaction #: 4457503

Date of Transaction: 12/21/2018

CUSTOMER:

OMYA INC
 7225 CRYSTAL CREEK RD
 LUCERNE VALLEY, CA 92356-8646 US

LINE #	QTY	DESCRIPTION	REMARKS	UNIT PRICE	TOTAL
1	1.00	LOCATABLE MINERALS / MINING CLAIMS-NOT NEW-UNADJUD, ONE AUTH NO. ONLY / MINING CLAIM MONEY RECEIVED CASES: AMC229831/\$205.00	NOI 2018/41/ADDITIONAL FEE	- n/a -	205.00
TOTAL:					\$205.00

PAYMENT INFORMATION

NOTE: Items will appear on credit card statement as "Bureau of Land Mgmt CO".

1	AMOUNT:	205.00	POSTMARKED:	N/A
	TYPE:	CREDIT CARD	RECEIVED:	12/21/2018
	NAME:	OMYA INC 7225 CRYSTAL CREEK RD LUCERNE VALLEY CA 92356-8646 US		
	CARD NO:	XXXXXXXXXXXX5247	AUTH CODE:	099201
	NAME ON CARD:	CARLA TURNER		
	SIGNATURE:			

REMARKS

This receipt was generated by the automated BLM Collections and Billing System and is a paper representation of a portion of the official electronic record contained therein.

13 claims earned on this receipt for \$195 + \$10 earned on
 AMC 229852
 \$10 earned manually
 1/31/19 AD

2



OFFICIAL RECORDS OF
PINAL COUNTY RECORDER
VIRGINIA ROSS

RECORDING REQUESTED BY
Manuel Hernandez agent for Omya Inc.

Amc 229831
Amc 231216
Amc 325639
Amc 332010

DATE/TIME: 08/31/2018 1303
FEE: \$14.00
PAGES: 2
FEE NUMBER: 2018-066565



WHEN RECORDED, MAIL TO
NAME Manuel Hernandez agent for
Omya Inc.
ADDRESS 7225 Crystal Creek Rd
CITY Lucerne Valley
STATE, ZIP CODE CA, 92356

FOR RECORDER'S USE ONLY

NOTICE OF INTENT TO HOLD MINING AND/OR MILLSITE CLAIMS
LOCATED IN PINAL COUNTY ARIZONA

The undersigned does hereby certify and affirm:

1. Omya Inc. has paid the annual maintenance fees to the BLM for the assessment year ending at 12 noon on September 1, 2019 for each claim and/or millsite more particularly described on Exhibit A.
2. The claim owners listed in #3 below have an Intent to Hold all of the claims and millsites described on Exhibit A for calendar year 2019.
3. The names and addresses of the owner(s) of all of the claims described on Exhibit A are: Omya Inc. 7225 Crystal Creek Rd Lucerne Valley, CA 92356
4. The BLM Serial Number(s) for each claim and millsite described on Exhibit A also appear on Exhibit A.
5. This Notice of Intent has been executed to comply with the terms of the Consolidated Appropriations Act of 2012, Public Law 112-74, 125 Stat. 1047, in respect of the payment of maintenance fees and the performance of annual assessment work.

FOR: Omya Inc

Manuel Hernandez, Agent

Manuel Hernandez
Signature

8-31-18
Date

RECEIVED
BLM AZ STATE OFFICE
2018 NOV - 1 P 3:06
PHOENIX, ARIZONA

SENT NOTICE
FOR ADDL \$1205.00
ON 11/26/18 RAM

Entered
1/31/19
AD

4302558

NOTICE OF INTENT TO HOLD MINING CLAIMS

EXHIBIT A

Omya Inc. 7225 Crystal Creek Rd Lucerne Valley, CA 92356 (Claimant).

Line No.	AMC NUMBER	CLAIM/SITE NAME	COUNTY RECORDER DATA	TWP	RNG	SEC
1	229831	Lode Marble #1	Pinal Docket 1254 Pg. 141 Fee # 1996-033767	1S	13E	17,18
2	229832	Lode Marble #2	Pinal Docket 1254 Pg. 143 Fee # 1996-033768	1S	13E	17,18
3	229833	Lode Marble #3	Pinal Docket 1254 Pg. 145 Fee # 1996-033769	1S	13E	17
4	229834	Lode Marble #4	Pinal Docket 1254 Pg. 147 Fee # 1996-033770	1S	13E	17
5	229835	Lode Marble #5	Pinal Docket 1254 Pg. 149 Fee # 1996-033771	1S	13E	17
6	229836	Lode Marble #6	Pinal Docket 1254 Pg. 151 Fee # 1996-033772	1S	13E	17
7	229837	Lode Marble #7	Pinal Docket 1254 Pg. 153 Fee # 1996-033773	1S	13E	17
8	229838	Lode Marble #8	Pinal Docket 1254 Pg. 155 Fee # 1996-033774	1S	13E	17
9	229839	Lode Marble #9	Pinal Docket 1254 Pg. 157 Fee # 1996-033775	1S	13E	17,8
10	229840	Lode Marble #10	Pinal Docket 1254 Pg. 159 Fee # 1996-033776	1S	13E	17,8
11	229841	Lode Marble #11	Pinal Docket 1254 Pg. 161 Fee # 1996-033777	1S	13E	17
12	229842	Lode Marble #12	Pinal Docket 1254 Pg. 163 Fee # 1996-033778	1S	13E	17,8
13	229843	Lode Marble #13	Pinal Docket 1254 Pg. 165 Fee # 1996-033779	1S	13E	17,18
14	229844	Lode Marble #14	Pinal Docket 1254 Pg. 167 Fee # 1996-033780	1S	13E	17
15	229845	Lode Marble #15	Pinal Docket 1254 Pg. 169 Fee # 1996-033781	1S	12E/13E	13/17,18
16	229846	Lode Marble #16	Pinal Docket 1254 Pg. 171 Fee # 1996-033782	1S	13E	17,18
17	229847	Lode Marble #17	Pinal Docket 1254 Pg. 173 Fee # 1996-033783	1S	12E/13E	13/18,19
18	229848	Lode Marble #18	Pinal Docket 1254 Pg. 175 Fee # 1996-033784	1S	13E	17,18,19
19	229849	Lode Marble #19	Pinal Docket 1254 Pg. 177 Fee # 1996-033785	1S	13E	17,18,19,20
20	229850	Lode Marble #20	Pinal Docket 1254 Pg. 179 Fee # 1996-033786	1S	12E/13E	13/18
21	231216	Lode Marble #21	Pinal Docket 1254 Pg. 816 Fee # 1996-033787	1S	13E	17
22	231217	Lode Marble #22	Pinal Docket 1254 Pg. 159 Fee # 1996-033788	1S	13E	17
23	231218	Lode Marble #23	Pinal Docket 1254 Pg. 159 Fee # 1996-033789	1S	13E	17
24	231219	Lode Marble #24	Pinal Docket 1254 Pg. 159 Fee # 1996-033790	1S	13E	17
25	231220	Lode Marble #25	Pinal Docket 1254 Pg. 159 Fee # 1996-033791	1S	13E	17
26	231221	Lode Marble #26	Pinal Docket 1254 Pg. 159 Fee # 1996-033792	1S	13E	17,20
27	229851	P #1	Pinal Docket 1254 Pg. 122 Fee # 1996-777931	1S	13E	18
28	229852	P #2	Pinal Docket 1254 Pg. 124 Fee # 1996-777932	1S	13E	18
29	229853	P #3	Pinal Docket 1254 Pg. 126 Fee # 1996-777933	1S	13E	17
30	229854	P #4	Pinal Docket 1254 Pg. 128 Fee # 1996-777934	1S	13E	17
31	229855	P #5	Pinal Docket 1254 Pg. 130 Fee # 1996-777935	1S	13E	17
32	229856	P #6	Pinal Docket 1254 Pg. 132 Fee # 1996-777936	1S	13E	17
33	229857	P #7	Pinal Docket 1254 Pg. 134 Fee # 1996-777937	1S	13E	17
34	325641	Apache #1	Pinal Docket 1867 Pg. 126	1S	13E	17,18,19,20
35	325640	Apache #2	Pinal Docket 1867 Pg. 129	1S	12E/13E	24/19
36	325635	Apache #6	Pinal Docket 1867 Pg. 964	1S	12E	24
37	325638	Apache #7	Pinal Docket 1867 Pg. 967	1S	12E/13E	24/19
38	325634	Apache #8	Pinal Docket 1867 Pg. 970	1S	12E	24
39	325639	Apache #10	Pinal Docket 1867 Pg. 973	1S	12E	24
40	332010	Apache #1A	Pinal Docket 2059 Pg. 220	1S	12E/13E	13,24/18,19
41	332011	Apache #2A	Pinal Docket 2059 Pg. 218	1S	12E/13E	13,24/18,19



Omya Inc.
7225 Crystal Creek Rd
Lucerne Valley, CA 92356

Tel +1-760-248-5200

www.omya-na.com

August 7, 2018

Arizona State Office
Bureau of Land Management
United States Department of the Interior
One North Central Avenue, Suite 800
Phoenix, Arizona 85004

Re: 2019 COPY OF RECORDED INTENT TO HOLD MINING CLAIMS

Ladies and/or Gentlemen:

Enclosed is a copy of the Notice of Intention to Hold Mining Claims/Sites recorded in the county in which the claims are situated by Omya Inc., for the calendar year 2019. This filing is made on behalf of the claim owners, Omya Inc.

A check in the amount of \$410.00 is enclosed as payment of the \$10.00 per claim BLM processing fee.
41 Claims X \$10.00 per claim = \$410.00

The mining claims are more particularly described on the enclosed Notice of Intention to Hold Mining Claims/Sites. A self-addressed stamped envelope (SASE) is enclosed. Please date stamp this document and return it to me.

Please call if you have any questions.

Very truly yours,

Omya Inc.
7225 Crystal Creek Rd Lucerne Valley, CA 92356
(760) 248-5243

James Rogers, agent

RECEIVED
BLM AZ STATE OFFICE
2018 NOV - 7 P 3:06
PHOENIX, ARIZONA

Enclosures

Recorded Notice of Intention to Hold Mining Claims/Sites
Check in the Amount of \$410.00
Self-addressed stamped envelope

United States Department of the Interior
Bureau of Land Management
 DIV OF LANDS, MINRLS & ENERGY
 ONE N CENTRAL AVE
 PHOENIX, AZ 85004 -4427
 Phone: 602-417-9200

Receipt

No: 4302558

Transaction #: 4418810	
Date of Transaction: 11/08/2018	
CUSTOMER:	
OMYA INC 7225 CRYSTAL CREEK RD LUCERNE VALLEY, CA 92356-8646 US	

LINE #	QTY	DESCRIPTION	REMARKS	UNIT PRICE	TOTAL
1	1.00	LOCATABLE MINERALS / MINING CLAIMS- NOT NEW-UNADJUD, ONE AUTH NO. ONLY / MINING CLAIM MONEY RECEIVED CASES: AMC229831/\$410.00	NOI 2018/41	- n/a -	410.00
TOTAL:					\$410.00

PAYMENT INFORMATION			
1	AMOUNT:	410.00	POSTMARKED: N/A
	TYPE:	CHECK	RECEIVED: 11/07/2018
	CHECK NO:	223176	
	NAME:	NORDEA BANK FINDLAND PLC 437 MADISON AVE NEW YORK NY 10022 US	

REMARKS
THERE HAS BEEN A FEE INCREASE/PLEASE REVIEW ENCLOSED FLYER/THANK YOU

This receipt was generated by the automated BLM Collections and Billing System and is a paper representation of a portion of the official electronic record contained therein.

of the 28
 28 claims earned on this receipt Last claim, AMC229852 - \$5 from
 this receipt \$10 from receipt # 4340630

\$5 moved manually
 AD 1/31/19

UNITED STATES
DEPARTMENT OF THE INTERIOR
BUREAU OF LAND MANAGEMENT
**MAINTENANCE FEE PAYMENT FORM
FOR PLACER MINING CLAIMS**

229831
231216
325634

Remitter Name: Omya Inc.
Mailing Address: 7225 Crystal Creek Rd
City, State, Zip: Lucerne Valley, CA 92356
☐ Check here if this is a change of address.

332010

FOR COUNTY RECORDER'S USE

No. of claims 41

Total due BLM \$ \$7,440.00

1. The maintenance fee may be paid by cash, check, money order, Bureau of Land Management (BLM) Declining Deposit Account, or credit card (VISA, American Express, Discover, or MasterCard). Payments must be remitted to the BLM State Office where your claim or site is recorded and received on or before September 1. If the payment is mailed, the envelope must be postmarked by a bona fide delivery service on or before September 1 and received at the proper BLM State Office within 15 calendar days after the due date. Payments may also be made by telephone using a credit card. A complete listing of BLM State Offices with their addresses and phone numbers can be found at <http://www.blm.gov>.

2. The maintenance fee for the following claim(s) applies to the assessment year 2019.

CLAIM NAME	BLM SERIAL NO.	ACRES IN CLAIM	PAYMENT DUE TO THE BLM (See Instructions on Page 2)
See Attached Maintenance Fee Payment Schedule			

RECEIVED
BLM AZ STATE OFFICE
2018 AUG 13 P 2:31
PHOENIX, ARIZONA

Use a separate sheet for additional claim names, serial numbers, and claimant names and addresses.

(Continued on page 2)

#4235125

ENTERED
AUG 21 2018
BY: RAM

MAINTENANCE FEE PAYMENT

SCHEDULE

Omya Inc. 7225 Crystal Creek Rd Lucerne Valley, CA 92356.

Line No.	CLAIM NAME	BLM SERIAL NO.	Type of Claim	ACRES IN CLAIM	PAYMENT DUE TO THE BLM
1	Lode Marble #1	229831	Lode	20	\$155
2	Lode Marble #2	229832	Lode	20	\$155
3	Lode Marble #3	229833	Lode	20	\$155
4	Lode Marble #4	229834	Lode	20	\$155
5	Lode Marble #5	229835	Lode	20	\$155
6	Lode Marble #6	229836	Lode	20	\$155
7	Lode Marble #7	229837	Lode	20	\$155
8	Lode Marble #8	229838	Lode	20	\$155
9	Lode Marble #9	229839	Lode	20	\$155
10	Lode Marble #10	229840	Lode	20	\$155
11	Lode Marble #11	229841	Lode	20	\$155
12	Lode Marble #12	229842	Lode	20	\$155
13	Lode Marble #13	229843	Lode	20	\$155
14	Lode Marble #14	229844	Lode	20	\$155
15	Lode Marble #15	229845	Lode	20	\$155
16	Lode Marble #16	229846	Lode	20	\$155
17	Lode Marble #17	229847	Lode	20	\$155
18	Lode Marble #18	229848	Lode	20	\$155
19	Lode Marble #19	229849	Lode	20	\$155
20	Lode Marble #20	229850	Lode	20	\$155
21	Lode Marble #21	231216	Lode	20	\$155

MAINTENANCE FEE PAYMENT

SCHEDULE

Omya Inc. 7225 Crystal Creek Rd Lucerne Valley, CA 92356.

Line No.	CLAIM NAME	BLM SERIAL NO.	Type of Claim	ACRES IN CLAIM	PAYMENT DUE TO THE BLM
22	Lode Marble #22	231217	Lode	20	\$155
23	Lode Marble #23	231218	Lode	20	\$155
24	Lode Marble #24	231219	Lode	20	\$155
25	Lode Marble #25	231220	Lode	20	\$155
26	Lode Marble #26	231221	Lode	20	\$155
27	P #1	229851	Placer	40	\$310
28	P #2	229852	Placer	40	\$310
29	P #3	229853	Placer	40	\$310
30	P #4	229854	Placer	40	\$310
31	P #5	229855	Placer	40	\$310
32	P #6	229856	Placer	40	\$310
33	P #7	229857	Placer	40	\$310
34	Apache #1	325641	Placer	20	\$155
35	Apache #2	325640	Placer	20	\$155
36	Apache #6	325635	Placer	20	\$155
37	Apache #7	325638	Placer	20	\$155
38	Apache #8	325634	Placer	20	\$155
39	Apache #10	325639	Placer	20	\$155
40	Apache #1A	332010	Placer	20	\$155
41	Apache #2A	332011	Placer	20	\$155

TOTAL

\$7,440



Omya Inc.
7225 Crystal Creek Rd
Lucerne Valley, CA 92356

Tel +1-760-248-5200

www.omya-na.com

July 18, 2018

Arizona State Office
Bureau of Land Management
United States Department of the Interior
One North Central Avenue, Suite 800
Phoenix, Arizona 85004

Re: 2019 Maintenance Fees

Ladies and/or Gentlemen:

Ladies and/or Gentlemen:

Enclosed is a check in the amount of \$7,440.00 as payment of the maintenance fees for 41 mining claims. The maintenance fees are being paid by and on behalf of the owner, Omya Inc., for the maintenance year 2019.

The mining claims are more particularly described on the enclosed Maintenance Fee Payment Form. An additional copy of this document as well as a self-addressed stamped envelope (SASE) is enclosed. Please date stamp this additional copy and return it to me.

Please call if you have any questions.

Very truly yours,

Omya Inc.
7225 Crystal Creek Rd Lucerne Valley, CA 92356
(760) 248-5243

James Rogers, agent

Todd Lessard, agent

Enclosures

BLM Mining Claim Maintenance Fee Payment Form

Schedule of Claims

Check in the Amount of \$7,440.00

Additional Copy with SASE to be returned to me with BLM date stamp.

RECEIVED
BLM AZ STATE OFFICE
2018 AUG 13 P 2:34
PHOENIX, ARIZONA



earthsmart

FedEx carbon-neutral
envelope shipping

RECEIVED
BLM AZ STATE OFFICE

2018 AUG 13 P 2:30

PHOENIX, ARIZONA

ORIGIN ID: DAGA (760) 248-5200
JIMMY ROGERS
OMYA CALIFORNIA
7225 CRYSTAL CREEK RD
LUCERNE VALLEY, CA 92356
UNITED STATES US

SHIP DATE
ACTWGT
CAD:

B.


TO MINING CLAIMS DEPT
BUREAU OF LAND MANAGEMENT AL
ONE NORTH CENTRAL AVE.
SUITE 800
PHOENIX AZ 85004

(623) 580-5500

REF 7636000

INV
FO

DEPT



FedEx
EXPRESS



MON - 13 AUG 10:30A
PRIORITY OVERNIGHT

TRK# 7729 4902 0705
0201

WP ZSYA

85004
AZ-US PHX



United States Department of the Interior
Bureau of Land Management
DIV OF LANDS, MINRLS & ENERGY
ONE N CENTRAL AVE
PHOENIX, AZ 85004 -4427
Phone: 602-417-9200

Receipt

No: 4235125

Transaction #: 4350478	
Date of Transaction: 08/14/2018	
CUSTOMER:	
	OMYA INC 7225 CRYSTAL CREEK RD LUCERNE VALLEY, CA 92356-8646 US

LINE #	QTY	DESCRIPTION	REMARKS	UNIT PRICE	TOTAL
1	1.00	LOCATABLE MINERALS / MINING CLAIMS- NOT NEW-UNADJUD, ONE AUTH NO. ONLY / MINING CLAIM MONEY RECEIVED CASES: AMC229831/\$7440.00	MAINT 2019/41	- n/a -	7440.00
TOTAL:					\$7,440.00

PAYMENT INFORMATION				
1	AMOUNT:	7440.00	POSTMARKED:	N/A
	TYPE:	CHECK	RECEIVED:	08/13/2018
	CHECK NO:	223077		
	NAME:	OMYA INC 9987 CARVER RD STE 300 CINCINNATI OH 45242 US		

REMARKS

This receipt was generated by the automated BLM Collections and Billing System and is a paper representation of a portion of the official electronic record contained therein.



AMC 229831

231216

325634

Omya Inc.
7225 Crystal Creek Rd
Lucerne Valley, CA 92356

Tel +1-760-248-5200

www.omya-na.com

December 5, 2017

Arizona State Office
Bureau of Land Management
United States Department of the Interior
One North Central Avenue, Suite 800
Phoenix, Arizona 85004

Re: 2018 COPY OF RECORDED INTENT TO HOLD MINING CLAIMS

Ladies and/or Gentlemen:

Enclosed is a copy of the Notice of Intention to Hold Mining Claims/Sites recorded in the county in which the claims are situated by Omya Inc., for the calendar year 2018. This filing is made on behalf of the claim owners, Omya Inc.

A check in the amount of \$410.00 is enclosed as payment of the \$10.00 per claim BLM processing fee.
41 Claims X \$10.00 per claim = \$410.00

The mining claims are more particularly described on the enclosed Notice of Intention to Hold Mining Claims/Sites. A self-addressed stamped envelope (SASE) is enclosed. Please date stamp this document and return it to me.

Please call if you have any questions.

Very truly yours,


Omya Inc.
7225 Crystal Creek Rd Lucerne Valley, CA 92356
(760) 248-5243

James Rogers, agent

RECEIVED
BLM AZ STATE OFFICE
2017 DEC -8 A 11:36
PHOENIX, ARIZONA

Enclosures

Recorded Notice of Intention to Hold Mining Claims/Sites
Check in the Amount of \$410.00
Self-addressed stamped envelope





OFFICIAL RECORDS OF
PINAL COUNTY ORDER
VIRGINIA

RECORDING REQUESTED BY
James Rogers
James Rogers agent for Omya Inc.

WHEN RECORDED, MAIL TO

NAME **James Rogers agent for
Omya Inc.**
ADDRESS **7225 Crystal Creek Rd**
CITY **Lucerne Valley**
STATE, ZIP CODE **CA, 92356**

DATE/TIME: 07/20/2017 851
FEE: \$9.00
PAGES: 2
FEE NUMBER: 2017-051617



FOR RECORDER'S USE ONLY

**NOTICE OF INTENT TO HOLD MINING AND/OR MILLSITE CLAIMS
LOCATED IN PINAL COUNTY ARIZONA**

The undersigned does hereby certify and affirm:

1. Omya Inc. has paid the annual maintenance fees to the BLM for the assessment year ending at 12 noon on September 1, 2018 for each claim and/or millsite more particularly described on Exhibit A.
2. The claim owners listed in #3 below have an Intent to Hold all of the claims and millsites described on Exhibit A for calendar year 2018.
3. The names and addresses of the owner(s) of all of the claims described on Exhibit A are:
Omya Inc. 7225 Crystal Creek Rd Lucerne Valley, CA 92356
4. The BLM Serial Number(s) for each claim and millsite described on Exhibit A also appear on Exhibit A.
5. This Notice of Intent has been executed to comply with the terms of the Consolidated Appropriations Act of 2012, Public Law 112-74, 125 Stat. 1047, in respect of the payment of maintenance fees and the performance of annual assessment work.

FOR: Omya Inc

James Rogers, Agent

[Signature]
Signature

7-20-17
Date

RECEIVED
BLM AZ STATE OFFICE
2017 DEC -8 A 11:36
PHOENIX, ARIZONA

NOTICE OF INTENT TO HOLD MINING CLAIMS

EXHIBIT A

Omya Inc. 7225 Crystal Creek Rd Lucerne Valley, CA 92356 (Claimant).

Line No.	AMC NUMBER	CLAIM/SITE NAME	COUNTY RECORDER DATA	TWP	RNG	SEC
1	229831	Lode Marble #1	Pinal Docket 1254 Pg. 141 Fee # 1996-033767	1S	13E	17,18
2	229832	Lode Marble #2	Pinal Docket 1254 Pg. 143 Fee # 1996-033768	1S	13E	17,18
3	229833	Lode Marble #3	Pinal Docket 1254 Pg. 145 Fee # 1996-033769	1S	13E	17
4	229834	Lode Marble #4	Pinal Docket 1254 Pg. 147 Fee # 1996-033770	1S	13E	17
5	229835	Lode Marble #5	Pinal Docket 1254 Pg. 149 Fee # 1996-033771	1S	13E	17
6	229836	Lode Marble #6	Pinal Docket 1254 Pg. 151 Fee # 1996-033772	1S	13E	17
7	229837	Lode Marble #7	Pinal Docket 1254 Pg. 153 Fee # 1996-033773	1S	13E	17
8	229838	Lode Marble #8	Pinal Docket 1254 Pg. 155 Fee # 1996-033774	1S	13E	17
9	229839	Lode Marble #9	Pinal Docket 1254 Pg. 157 Fee # 1996-033775	1S	13E	17,8
10	229840	Lode Marble #10	Pinal Docket 1254 Pg. 159 Fee # 1996-033776	1S	13E	17,8
11	229841	Lode Marble #11	Pinal Docket 1254 Pg. 161 Fee # 1996-033777	1S	13E	17
12	229842	Lode Marble #12	Pinal Docket 1254 Pg. 163 Fee # 1996-033778	1S	13E	17,8
13	229843	Lode Marble #13	Pinal Docket 1254 Pg. 165 Fee # 1996-033779	1S	13E	17,18
14	229844	Lode Marble #14	Pinal Docket 1254 Pg. 167 Fee # 1996-033780	1S	13E	17
15	229845	Lode Marble #15	Pinal Docket 1254 Pg. 169 Fee # 1996-033781	1S	12E/13E	13/17,18
16	229846	Lode Marble #16	Pinal Docket 1254 Pg. 171 Fee # 1996-033782	1S	13E	17,18
17	229847	Lode Marble #17	Pinal Docket 1254 Pg. 173 Fee # 1996-033783	1S	12E/13E	13/18,19
18	229848	Lode Marble #18	Pinal Docket 1254 Pg. 175 Fee # 1996-033784	1S	13E	17,18,19
19	229849	Lode Marble #19	Pinal Docket 1254 Pg. 177 Fee # 1996-033785	1S	13E	17,18,19,20
20	229850	Lode Marble #20	Pinal Docket 1254 Pg. 179 Fee # 1996-033786	1S	12E/13E	13/18
21	231216	Lode Marble #21	Pinal Docket 1254 Pg. 816 Fee # 1996-033787	1S	13E	17
22	231217	Lode Marble #22	Pinal Docket 1254 Pg. 159 Fee # 1996-033788	1S	13E	17
23	231218	Lode Marble #23	Pinal Docket 1254 Pg. 159 Fee # 1996-033789	1S	13E	17
24	231219	Lode Marble #24	Pinal Docket 1254 Pg. 159 Fee # 1996-033790	1S	13E	17
25	231220	Lode Marble #25	Pinal Docket 1254 Pg. 159 Fee # 1996-033791	1S	13E	17
26	231221	Lode Marble #26	Pinal Docket 1254 Pg. 159 Fee # 1996-033792	1S	13E	17,20
27	229851	P #1	Pinal Docket 1254 Pg. 122 Fee # 1996-777931	1S	13E	18
28	229852	P #2	Pinal Docket 1254 Pg. 124 Fee # 1996-777932	1S	13E	18
29	229853	P #3	Pinal Docket 1254 Pg. 126 Fee # 1996-777933	1S	13E	17
30	229854	P #4	Pinal Docket 1254 Pg. 128 Fee # 1996-777934	1S	13E	17
31	229855	P #5	Pinal Docket 1254 Pg. 130 Fee # 1996-777935	1S	13E	17
32	229856	P #6	Pinal Docket 1254 Pg. 132 Fee # 1996-777936	1S	13E	17
33	229857	P #7	Pinal Docket 1254 Pg. 134 Fee # 1996-777937	1S	13E	17
34	325641	Apache #1	Pinal Docket 1867 Pg. 126	1S	13E	17,18,19,20
35	325640	Apache #2	Pinal Docket 1867 Pg. 129	1S	12E/13E	24/19
36	325635	Apache #6	Pinal Docket 1867 Pg. 964	1S	12E	24
37	325638	Apache #7	Pinal Docket 1867 Pg. 967	1S	12E/13E	24/19
38	325634	Apache #8	Pinal Docket 1867 Pg. 970	1S	12E	24
39	325639	Apache #10	Pinal Docket 1867 Pg. 973	1S	12E	24
40	332010	Apache #1A	Pinal Docket 2059 Pg. 220	1S	12E/13E	24/18,19
41	332011	Apache #2A	Pinal Docket 2059 Pg. 218	1S	12E/13E	13,24/18,19

RECEIVED
COUNTY CLERK
ARIZONA
JUN 06 2011
8 A 11:36

Copy



Omya Inc.
7225 Crystal Creek Rd
Lucerne Valley, CA 92356

Tel +1-760-248-5200

www.omya-na.com

December 5, 2017

Arizona State Office
Bureau of Land Management
United States Department of the Interior
One North Central Avenue, Suite 800
Phoenix, Arizona 85004

Re: 2018 COPY OF RECORDED INTENT TO HOLD MINING CLAIMS

Ladies and/or Gentlemen:

Enclosed is a copy of the Notice of Intention to Hold Mining Claims/Sites recorded in the county in which the claims are situated by Omya Inc., for the calendar year 2018. This filing is made on behalf of the claim owners, Omya Inc.

A check in the amount of \$410.00 is enclosed as payment of the \$10.00 per claim BLM processing fee.
41 Claims X \$10.00 per claim = \$410.00

The mining claims are more particularly described on the enclosed Notice of Intention to Hold Mining Claims/Sites. A self-addressed stamped envelope (SASE) is enclosed. Please date stamp this document and return it to me.

Please call if you have any questions.

Very truly yours,

Omya Inc.
7225 Crystal Creek Rd Lucerne Valley, CA 92356
(760) 248-5243

James Rogers, agent

RECEIVED
BLM AZ STATE OFFICE
2017 DEC -8 A 11:36
PHOENIX, ARIZONA

Enclosures

Recorded Notice of Intention to Hold Mining Claims/Sites
Check in the Amount of \$410.00
Self-addressed stamped envelope



OFFICIAL RECORDS OF
PINAL COUNTY RECORDER
VIRGINIA ROSS

DATE/TIME: 07/20/2017 851
FEE: \$9.00
PAGES: 2
FEE NUMBER: 2017-051617



FOR RECORDER'S USE ONLY

RECORDING REQUESTED BY

James Rogers
James Rogers agent for Omya Inc.

WHEN RECORDED, MAIL TO

NAME James Rogers agent for
Omya Inc.
ADDRESS 7225 Crystal Creek Rd
CITY Lucerne Valley
STATE, ZIP CODE CA, 92356

NOTICE OF INTENT TO HOLD MINING AND/OR MILLSITE CLAIMS
LOCATED IN PINAL COUNTY ARIZONA

The undersigned does hereby certify and affirm:

1. Omya Inc. has paid the annual maintenance fees to the BLM for the assessment year ending at 12 noon on September 1, 2018 for each claim and/or millsite more particularly described on Exhibit A.
2. The claim owners listed in #3 below have an Intent to Hold all of the claims and millsites described on Exhibit A for calendar year 2018.
3. The names and addresses of the owner(s) of all of the claims described on Exhibit A are: Omya Inc. 7225 Crystal Creek Rd Lucerne Valley, CA 92356
4. The BLM Serial Number(s) for each claim and millsite described on Exhibit A also appear on Exhibit A.
5. This Notice of Intent has been executed to comply with the terms of the Consolidated Appropriations Act of 2012, Public Law 112-74, 125 Stat. 1047, in respect of the payment of maintenance fees and the performance of annual assessment work.

FOR: Omya Inc

James Rogers, Agent

[Signature]
Signature

7-20-17
Date

RECEIVED
EEM AZ STATE OFFICE
2017 DEC - 8 A 11:36
PHOENIX, ARIZONA

NOTICE OF INTENT TO HOLD MINING CLAIMS

EXHIBIT A

Omya Inc. 7225 Crystal Creek Rd Lucerne Valley, CA 92356 (Claimant).

Line No.	AMC NUMBER	CLAIM/SITE NAME	COUNTY RECORDER DATA	TWP	RNG	SEC
1	229831	Lode Marble #1	Pinal Docket 1254 Pg. 141 Fee # 1996-033767	1S	13E	17,18
2	229832	Lode Marble #2	Pinal Docket 1254 Pg. 143 Fee # 1996-033768	1S	13E	17,18
3	229833	Lode Marble #3	Pinal Docket 1254 Pg. 145 Fee # 1996-033769	1S	13E	17
4	229834	Lode Marble #4	Pinal Docket 1254 Pg. 147 Fee # 1996-033770	1S	13E	17
5	229835	Lode Marble #5	Pinal Docket 1254 Pg. 149 Fee # 1996-033771	1S	13E	17
6	229836	Lode Marble #6	Pinal Docket 1254 Pg. 151 Fee # 1996-033772	1S	13E	17
7	229837	Lode Marble #7	Pinal Docket 1254 Pg. 153 Fee # 1996-033773	1S	13E	17
8	229838	Lode Marble #8	Pinal Docket 1254 Pg. 155 Fee # 1996-033774	1S	13E	17
9	229839	Lode Marble #9	Pinal Docket 1254 Pg. 157 Fee # 1996-033775	1S	13E	17,8
10	229840	Lode Marble #10	Pinal Docket 1254 Pg. 159 Fee # 1996-033776	1S	13E	17,8
11	229841	Lode Marble #11	Pinal Docket 1254 Pg. 161 Fee # 1996-033777	1S	13E	17
12	229842	Lode Marble #12	Pinal Docket 1254 Pg. 163 Fee # 1996-033778	1S	13E	17,8
13	229843	Lode Marble #13	Pinal Docket 1254 Pg. 165 Fee # 1996-033779	1S	13E	17,18
14	229844	Lode Marble #14	Pinal Docket 1254 Pg. 167 Fee # 1996-033780	1S	13E	17
15	229845	Lode Marble #15	Pinal Docket 1254 Pg. 169 Fee # 1996-033781	1S	12E/13E	13/17,18
16	229846	Lode Marble #16	Pinal Docket 1254 Pg. 171 Fee # 1996-033782	1S	13E	17,18
17	229847	Lode Marble #17	Pinal Docket 1254 Pg. 173 Fee # 1996-033783	1S	12E/13E	13/18,19
18	229848	Lode Marble #18	Pinal Docket 1254 Pg. 175 Fee # 1996-033784	1S	13E	17,18,19
19	229849	Lode Marble #19	Pinal Docket 1254 Pg. 177 Fee # 1996-033785	1S	13E	17,18,19,20
20	229850	Lode Marble #20	Pinal Docket 1254 Pg. 179 Fee # 1996-033786	1S	12E/13E	13/18
21	231216	Lode Marble #21	Pinal Docket 1254 Pg. 816 Fee # 1996-033787	1S	13E	17
22	231217	Lode Marble #22	Pinal Docket 1254 Pg. 159 Fee # 1996-033788	1S	13E	17
23	231218	Lode Marble #23	Pinal Docket 1254 Pg. 159 Fee # 1996-033789	1S	13E	17
24	231219	Lode Marble #24	Pinal Docket 1254 Pg. 159 Fee # 1996-033790	1S	13E	17
25	231220	Lode Marble #25	Pinal Docket 1254 Pg. 159 Fee # 1996-033791	1S	13E	17
26	231221	Lode Marble #26	Pinal Docket 1254 Pg. 159 Fee # 1996-033792	1S	13E	17,20
27	229851	P #1	Pinal Docket 1254 Pg. 122 Fee # 1996-777931	1S	13E	18
28	229852	P #2	Pinal Docket 1254 Pg. 124 Fee # 1996-777932	1S	13E	18
29	229853	P #3	Pinal Docket 1254 Pg. 126 Fee # 1996-777933	1S	13E	17
30	229854	P #4	Pinal Docket 1254 Pg. 128 Fee # 1996-777934	1S	13E	17
31	229855	P #5	Pinal Docket 1254 Pg. 130 Fee # 1996-777935	1S	13E	17
32	229856	P #6	Pinal Docket 1254 Pg. 132 Fee # 1996-777936	1S	13E	17
33	229857	P #7	Pinal Docket 1254 Pg. 134 Fee # 1996-777937	1S	13E	17
34	325641	Apache #1	Pinal Docket 1867 Pg. 126	1S	13E	17,18,19,20
35	325640	Apache #2	Pinal Docket 1867 Pg. 129	1S	12E/13E	24/19
36	325635	Apache #6	Pinal Docket 1867 Pg. 964	1S	12E	24
37	325638	Apache #7	Pinal Docket 1867 Pg. 967	1S	12E/13E	24/19
38	325634	Apache #8	Pinal Docket 1867 Pg. 970	1S	12E	24
39	325639	Apache #10	Pinal Docket 1867 Pg. 973	1S	12E	24
40	332010	Apache #1A	Pinal Docket 2059 Pg. 220	1S	12E/13E	13,24/18,19
41	332011	Apache #2A	Pinal Docket 2059 Pg. 218	1S	12E/13E	13,24/18,19

Align bottom of Peel and Stick Airbill or Pouch here.


ORIGIN ID DATA (760) 248-5200
JIMMY ROGERS
OLIVA CALIFORNIA
7225 CRYSTAL CREEK RD
LUCERNE VALLEY, CA 92356
UNITED STATES US

SHIP DATE: 05DEC17
ACTWST: 0.25 LB
CAD: 2015670NET3920
BILL SENDER

TO MINING CLAIMS DEPT
BUREAU OF LAND MANAGEMENT AZ
ONE NORTH CENTRAL AVE.
SUITE 800
PHOENIX AZ 85004
(623) 580-5500

NET 70320000

FedEx Ship Manager - Print Your Labels



FRI - 08 DEC 4:30P
EXPRESS SAVER

TRK# 7709 0663 6110

SH ZSYA

85004
AZ-US PHX



10/20/2017

Align top of FedEx Express Shipping Label here.


RECEIVED
BLM AZ STATE OFFICE
2017 DEC -8 A 11: 35
PHOENIX, ARIZONA

Use the bottom of this label to print your label to your laser or inkjet printer.
Use the top of this label to print your label to your laser or inkjet printer.
FedEx labels are printed on both sides of the label. The top side of the label is the front side and the bottom side is the back side.
The back side of the label can be read and scanned.

The We

Express

FedEx



United States Department of the Interior
Bureau of Land Management
DIV OF LANDS, MINRLS & ENERGY
ONE N CENTRAL AVE
PHOENIX, AZ 85004 -4427
Phone: 602-417-9200

Receipt

No: 4039081

Transaction #: 4150278	
Date of Transaction: 12/11/2017	
CUSTOMER:	
	OMYA INC 7225 CRYSTAL CREEK RD LUCERNE VALLEY, CA 92356-8646 US

LINE #	QTY	DESCRIPTION	REMARKS	UNIT PRICE	TOTAL
1	1.00	LOCATABLE MINERALS / MINING CLAIMS- NOT NEW-UNADJUD, ONE AUTH NO. ONLY / MINING CLAIM MONEY RECEIVED CASES: AMC229831/\$410.00	NOI 2017/41	- n/a -	410.00
TOTAL:					\$410.00

PAYMENT INFORMATION				
1	AMOUNT:	410.00	POSTMARKED:	N/A
	TYPE:	CHECK	RECEIVED:	12/08/2017
	CHECK NO:	220390		
	NAME:	OMYA INC 7225 CRYSTAL CREEK RD LUCERNE VALLEY CA 92356-8646 US		

REMARKS

This receipt was generated by the automated BLM Collections and Billing System and is a paper representation of a portion of the official electronic record contained therein.

229831



231216

325634
332010

Omya Inc.
7225 Crystal Creek Rd
Lucerne Valley, CA 92356

Tel +1-760-248-5200

www.omya-na.com

July 6, 2017

Arizona State Office
Bureau of Land Management
United States Department of the Interior
One North Central Avenue, Suite 800
Phoenix, Arizona 85004

Re: 2018 Maintenance Fees

Ladies and/or Gentlemen:

Ladies and/or Gentlemen:

Enclosed is a check in the amount of \$7,440.00 as payment of the maintenance fees for 41 mining claims. The maintenance fees are being paid by and on behalf of the owner, Omya Inc., for the maintenance year 2018.

The mining claims are more particularly described on the enclosed Maintenance Fee Payment Form. An additional copy of this document as well as a self-addressed stamped envelope (SASE) is enclosed. Please date stamp this additional copy and return it to me.

Please call if you have any questions.

Very truly yours,

Omya Inc.
7225 Crystal Creek Rd Lucerne Valley, CA 92356
(760) 248-5243

James Rogers, agent


David Harp, agent

Enclosures

BLM Mining Claim Maintenance Fee Payment Form
Schedule of Claims

Check in the Amount of \$7,440.00

Additional Copy with SASE to be returned to me with BLM date stamp.



MAINTENANCE FEE PAYMENT

SCHEDULE

Omya Inc. 7225 Crystal Creek Rd Lucerne Valley, CA 92356.

Line No.	CLAIM NAME	BLM SERIAL NO.	Type of Claim	ACRES IN CLAIM	PAYMENT DUE TO THE BLM
1	Lode Marble #1	229831	Lode	20	\$155
2	Lode Marble #2	229832	Lode	20	\$155
3	Lode Marble #3	229833	Lode	20	\$155
4	Lode Marble #4	229834	Lode	20	\$155
5	Lode Marble #5	229835	Lode	20	\$155
6	Lode Marble #6	229836	Lode	20	\$155
7	Lode Marble #7	229837	Lode	20	\$155
8	Lode Marble #8	229838	Lode	20	\$155
9	Lode Marble #9	229839	Lode	20	\$155
10	Lode Marble #10	229840	Lode	20	\$155
11	Lode Marble #11	229841	Lode	20	\$155
12	Lode Marble #12	229842	Lode	20	\$155
13	Lode Marble #13	229843	Lode	20	\$155
14	Lode Marble #14	229844	Lode	20	\$155
15	Lode Marble #15	229845	Lode	20	\$155
16	Lode Marble #16	229846	Lode	20	\$155
17	Lode Marble #17	229847	Lode	20	\$155
18	Lode Marble #18	229848	Lode	20	\$155
19	Lode Marble #19	229849	Lode	20	\$155
20	Lode Marble #20	229850	Lode	20	\$155
21	Lode Marble #21	231216	Lode	20	\$155

MAINTENANCE FEE PAYMENT

SCHEDULE

Omya Inc. 7225 Crystal Creek Rd Lucerne Valley, CA 92356.

Line No.	CLAIM NAME	BLM SERIAL NO.	Type of Claim	ACRES IN CLAIM	PAYMENT DUE TO THE BLM
22	Lode Marble #22	231217 7	Lode	20	\$155
23	Lode Marble #23	231218	Lode	20	\$155
24	Lode Marble #24	231219	Lode	20	\$155
25	Lode Marble #25	231220	Lode	20	\$155
26	Lode Marble #26	231221 J	Lode	20	\$155
27	P #1	229851 7	Placer	40	\$310
28	P #2	229852	Placer	40	\$310
29	P #3	229853	Placer	40	\$310
30	P #4	229854	Placer	40	\$310
31	P #5	229855	Placer	40	\$310
32	P #6	229856	Placer	40	\$310
33	P #7	229857 J	Placer	40	\$310
34	Apache #1	325641 7	Placer	20	\$155
35	Apache #2	325640 J	Placer	20	\$155
36	Apache #6	325635 7	Placer	20	\$155
37	Apache #7	325638 7	Placer	20	\$155
38	Apache #8	325634 7	Placer	20	\$155
39	Apache #10	325639 7	Placer	20	\$155
40	Apache #1A	332010 7	Placer	20	\$155
41	Apache #2A	332011 J	Placer	20	\$155

TOTAL


\$7,440

PHOENIX, ARIZONA
2011 JUL 20 3:00 PM
RECEIVED

FedEx
Express

earthsmart

FedEx carbon-neutral
envelope shipping



ORIGIN ID: DAGA (760) 248-5200
JIMMY ROGERS
OMYA CALIFORNIA
7225 CRYSTAL CREEK RD
LUCERNE VALLEY, CA 92356
UNITED STATES US


SHIP DATE: 17JUL17
ACTWGT: 0.25 LB
CAD: 2915672/INET3920

BILL SENDER

TO MINING CLAIMS DEPT
BUREAU OF LAND MANAGEMENT AZ
ONE NORTH CENTRAL AVE.
SUITE 800
PHOENIX AZ 85004

(623) 580-5500

REF: 1550000



FedEx
Express



WED - 19 JUL 4:30P

** 2DAY **

TRK# 7796 6743 1672

FedEx

TRK# 7796 6743 1672

THU - 20 JUL AA
** 2DAY **

SH ZSYA

85004


AZ-US

PHX



FTD 219482 18JUL17 DAGA 546C1/C0C2/0C8A

Align bottom of peel and stick airbill or pouch here.



Extremely Urgent

Shipping, Meet Sustainability.

Now, getting it there on time also means getting it there sustainably, because FedEx works with BP Target Neutral to use carbon offsets for every envelope shipment. Of course, the envelope is made from 100% recycled content and is 100% recyclable.

It's part of EarthSmart® — FedEx solutions for a more sustainable world.

Go to earthsmart.fedex.com to learn more.



For FedEx Express® Shipments Only

Contents should be compatible with the container and packed securely. For shipping terms and conditions and our limits of liability, refer to the applicable FedEx Express shipping document, the current FedEx Service Guide, or conditions of carriage.

For more information on FedEx Express services, solutions, and shipping locations, go to fedex.com, or contact your nearest FedEx location.

© 2012 FedEx 155477 REV 1/12

RECEIVED
BLM AZ OFFICE
2017 JUL 20 P 5:00
PHOENIX, ARIZONA

United States Department of the Interior
Bureau of Land Management
DIV OF LANDS, MINRLS & ENERGY
ONE N CENTRAL AVE
PHOENIX, AZ 85004 -4427
Phone: 602-417-9200

Receipt

No: 3898918

Transaction #: 4008235	
Date of Transaction: 07/21/2017	
CUSTOMER:	
	OMYA INC 7225 CRYSTAL CREEK RD LUCERNE VALLEY, CA 92356-8646 US

LINE #	QTY	DESCRIPTION	REMARKS	UNIT PRICE	TOTAL
1	1.00	LOCATABLE MINERALS / MINING CLAIMS- NOT NEW-UNADJUD, ONE AUTH NO. ONLY / MINING CLAIM MONEY RECEIVED CASES: AMC229831/\$7440.00	MAINT 2018/41	- n/a -	7440.00
TOTAL:					\$7,440.00

PAYMENT INFORMATION				
1	AMOUNT:	7440.00	POSTMARKED:	07/17/2017
	TYPE:	CHECK	RECEIVED:	07/20/2017
	CHECK NO:	219707		
	NAME:	OMYA INC 9987 CARVER RD STE 300 CINCINNATI OH 45242 US		

REMARKS

This receipt was generated by the automated BLM Collections and Billing System and is a paper representation of a portion of the official electronic record contained therein.

229831
OMYA
231216

325634

RECEIVED
BLM AZ STATE OFFICE

2016 AUG 25 P 1:19
August 22, 2016
PHOENIX, ARIZONA

Omya Inc.
7225 Crystal Creek Rd
Lucerne Valley, CA 92356

Tel +1-760-248-5200

www.omya-na.com

332010

Arizona State Office
Bureau of Land Management
United States Department of the Interior
One North Central Avenue, Suite 800
Phoenix, Arizona 85004

Re: 2017 COPY OF RECORDED INTENT TO HOLD MINING CLAIMS

Ladies and/or Gentlemen:

Enclosed is a copy of the Notice of Intention to Hold Mining Claims/Sites recorded in the county in which the claims are situated by Omya Inc., for the calendar year 2017. This filing is made on behalf of the claim owners, Omya Inc.

A check in the amount of \$410.00 is enclosed as payment of the \$10.00 per claim BLM processing fee.
41 Claims X \$10.00 per claim = \$410.00


The mining claims are more particularly described on the enclosed Notice of Intention to Hold Mining Claims/Sites. A self-addressed stamped envelope (SASE) is enclosed. Please date stamp this document and return it to me.

Please call if you have any questions.

Very truly yours,

Omya Inc.
7225 Crystal Creek Rd Lucerne Valley, CA 92356
(760) 248-5243

James Rogers, agent



RECEIPT # 3642497

Enclosures

Recorded Notice of Intention to Hold Mining Claims/Sites
Check in the Amount of \$410.00
Self-addressed stamped envelope

AUG 29 2016
BY: RWR



OFFICIAL RECORDS OF
PINAL COUNTY RECORDER
VIRGINIA ROSS

RECORDING REQUESTED BY

James Morale agent for Omya Inc.

WHEN RECORDED, MAIL TO

NAME

James Morale agent for
Omya Inc.

ADDRESS

7225 Crystal Creek Rd

CITY

Lucerne Valley

STATE, ZIP CODE

CA, 92356

DATE/TIME: 08/15/2016 1627

FEE: \$9.00

PAGES: 2

FEE NUMBER: 2016-054136



FOR RECORDER'S USE ONLY


**NOTICE OF INTENT TO HOLD MINING AND/OR MILLSITE CLAIMS
LOCATED IN PINAL COUNTY ARIZONA**

The undersigned does hereby certify and affirm:

1. Omya Inc. has paid the annual maintenance fees to the BLM for the assessment year ending at 12 noon on September 1, 2017 for each claim and/or millsite more particularly described on Exhibit A.
2. The claim owners listed in #3 below have an Intent to Hold all of the claims and millsites described on Exhibit A for calendar year 2017.
3. The names and addresses of the owner(s) of all of the claims described on Exhibit A are:
Omya Inc. 7225 Crystal Creek Rd Lucerne Valley, CA 92356
4. The BLM Serial Number(s) for each claim and millsite described on Exhibit A also appear on Exhibit A.
5. This Notice of Intent has been executed to comply with the terms of the Consolidated Appropriations Act of 2012, Public Law 112-74, 125 Stat. 1047, in respect of the payment of maintenance fees and the performance of annual assessment work.

FOR: Omya Inc

James Morale, Agent


Signature

8/15/2016
Date

RECEIVED
BLM AZ STATE OFFICE
2016 AUG 25 P 1:19
PHOENIX, ARIZONA

2016 AUG 25 P 1:19

PHOENIX, ARIZONA

NOTICE OF INTENT TO HOLD MINING CLAIMS

EXHIBIT A

Omya Inc. 7225 Crystal Creek Rd Lucerne Valley, CA 92356 (Claimant).

Line No.	AMC NUMBER	CLAIM/SITE NAME	COUNTY RECORDER DATA	TWP	RNG	SEC
1	229831	Lode Marble #1	Pinal Docket 1254 Pg. 141 Fee # 1996-033767	1S	13E	17,18
2	229832	Lode Marble #2	Pinal Docket 1254 Pg. 143 Fee # 1996-033768	1S	13E	17,18
3	229833	Lode Marble #3	Pinal Docket 1254 Pg. 145 Fee # 1996-033769	1S	13E	17
4	229834	Lode Marble #4	Pinal Docket 1254 Pg. 147 Fee # 1996-033770	1S	13E	17
5	229835	Lode Marble #5	Pinal Docket 1254 Pg. 149 Fee # 1996-033771	1S	13E	17
6	229836	Lode Marble #6	Pinal Docket 1254 Pg. 151 Fee # 1996-033772	1S	13E	17
7	229837	Lode Marble #7	Pinal Docket 1254 Pg. 153 Fee # 1996-033773	1S	13E	17
8	229838	Lode Marble #8	Pinal Docket 1254 Pg. 155 Fee # 1996-033774	1S	13E	17
9	229839	Lode Marble #9	Pinal Docket 1254 Pg. 157 Fee # 1996-033775	1S	13E	17,8
10	229840	Lode Marble #10	Pinal Docket 1254 Pg. 159 Fee # 1996-033776	1S	13E	17,8
11	229841	Lode Marble #11	Pinal Docket 1254 Pg. 161 Fee # 1996-033777	1S	13E	17
12	229842	Lode Marble #12	Pinal Docket 1254 Pg. 163 Fee # 1996-033778	1S	13E	17,8
13	229843	Lode Marble #13	Pinal Docket 1254 Pg. 165 Fee # 1996-033779	1S	13E	17,18
14	229844	Lode Marble #14	Pinal Docket 1254 Pg. 167 Fee # 1996-033780	1S	13E	17
15	229845	Lode Marble #15	Pinal Docket 1254 Pg. 169 Fee # 1996-033781	1S	12E/13E	13/17,18
16	229846	Lode Marble #16	Pinal Docket 1254 Pg. 171 Fee # 1996-033782	1S	13E	17,18
17	229847	Lode Marble #17	Pinal Docket 1254 Pg. 173 Fee # 1996-033783	1S	12E/13E	13/18,19
18	229848	Lode Marble #18	Pinal Docket 1254 Pg. 175 Fee # 1996-033784	1S	13E	17,18,19
19	229849	Lode Marble #19	Pinal Docket 1254 Pg. 177 Fee # 1996-033785	1S	13E	17,18,19,20
20	229850	Lode Marble #20	Pinal Docket 1254 Pg. 179 Fee # 1996-033786	1S	12E/13E	13/18
21	231216	Lode Marble #21	Pinal Docket 1254 Pg. 816 Fee # 1996-033787	1S	13E	17
22	231217	Lode Marble #22	Pinal Docket 1254 Pg. 159 Fee # 1996-033788	1S	13E	17
23	231218	Lode Marble #23	Pinal Docket 1254 Pg. 159 Fee # 1996-033789	1S	13E	17
24	231219	Lode Marble #24	Pinal Docket 1254 Pg. 159 Fee # 1996-033790	1S	13E	17
25	231220	Lode Marble #25	Pinal Docket 1254 Pg. 159 Fee # 1996-033791	1S	13E	17
26	231221	Lode Marble #26	Pinal Docket 1254 Pg. 159 Fee # 1996-033792	1S	13E	17,20
27	229851	P #1	Pinal Docket 1254 Pg. 122 Fee # 1996-777931	1S	13E	18
28	229852	P #2	Pinal Docket 1254 Pg. 124 Fee # 1996-777932	1S	13E	18
29	229853	P #3	Pinal Docket 1254 Pg. 126 Fee # 1996-777933	1S	13E	17
30	229854	P #4	Pinal Docket 1254 Pg. 128 Fee # 1996-777934	1S	13E	17
31	229855	P #5	Pinal Docket 1254 Pg. 130 Fee # 1996-777935	1S	13E	17
32	229856	P #6	Pinal Docket 1254 Pg. 132 Fee # 1996-777936	1S	13E	17
33	229857	P #7	Pinal Docket 1254 Pg. 134 Fee # 1996-777937	1S	13E	17
34	325641	Apache #1	Pinal Docket 1867 Pg. 126	1S	13E	17,18,19,20
35	325640	Apache #2	Pinal Docket 1867 Pg. 129	1S	12E/13E	24/19
36	325635	Apache #6	Pinal Docket 1867 Pg. 964	1S	12E	24
37	325638	Apache #7	Pinal Docket 1867 Pg. 967	1S	12E/13E	24/19
38	325634	Apache #8	Pinal Docket 1867 Pg. 970	1S	12E	24
39	325639	Apache #10	Pinal Docket 1867 Pg. 973	1S	12E	24
40	332010	Apache #1A	Pinal Docket 2059 Pg. 220	1S	12E/13E	13,24/18,19
41	332011	Apache #2A	Pinal Docket 2059 Pg. 218	1S	12E/13E	13,24/18,19

2016 AUG 25 P 1:20

Payment Authorized
Confirmation Number: 26061622

Your payment has been authorized successfully and payment will be processed.

Pinal County Records Office thanks you for your payment. For questions about your account, please call 520-866-6830 Thank you for using our bill payment services.

Please save or print a copy of this receipt for record keeping purposes.

Name: JAMES J MORALE

Address:

Email Address:

Contact:

Payment ID: 26061622

Date: 08/15/2016 17:30:43

Subtotal: \$9.00

Fee: \$0.00

Total: \$9.00

Method: Credit or Debit Card (*****8166)

Card Type: Visa

Item Purchased	Transaction Description	Account	Amount
Recordings	Pinal Co Recorder		9.00

Signature: _____ Date: ____/____/____

By signing this receipt you agree to the terms and conditions of this service.

You will see two line items on your credit or debit card statement. One line will indicate the amount you paid to the Pinal County Records Office and will read *Pinal Co Recorder*. If you have any questions about the charges please call 1-888-891-6064

Align bottom of peel and stick airbill or pouch here.

ORIGIN ID: DAGA (760) 248-5200
JIMMY ROGERS
OMYA CALIFORNIA
7225 CRYSTAL CREEK RD

LUCERNE VALLEY, CA 92356
UNITED STATES US

SHIP DATE: 24AUG16
ACTWGT: 0.25 LB
CAD: 2915672/INET3790

BILL SENDER

TO MINING CLAIMS DEPT
USDI BLM
1 N CENTRAL AVE
STE 800
PHOENIX AZ 85004


(916) 978-4400

REF 76360005

INV.

FO

DEPT



FedEx
Express




1/25/2016 10:04 AM

TRK# 7770 7031 3369
0201

THU - 25 AUG 10:30A
PRIORITY OVERNIGHT

WP ZSYA

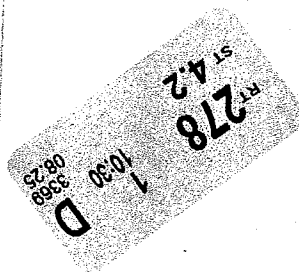
85004
AZ-US PHX



RECEIVED
BLM AZ STATE OFFICE

THU AUG 25 P 1:19

PHOENIX, ARIZONA



FedEx carbon-neutral
envelope shipping

earthsmart

Align top of FedEx Express® shipping label here.

Express

Do not ship liquids, blood, or diagnostics in this packaging.

FedEx[®] Express

Extremely Urgent

Shipping, Meet Sustainability.

Now, getting it there on time also means getting it there sustainably, because FedEx works with BP Target Neutral to use carbon offsets for every envelope shipment. Of course, the envelope is made from 100% recycled content and is 100% recyclable.

It's part of EarthSmart[®]— FedEx solutions for a more sustainable world.

Go to earthsmart.fedex.com to learn more.

earthsmart

FedEx carbon-neutral
envelope shipping

For FedEx Express[®] Shipments Only

Contents should be compatible with the container and packed securely. For shipping terms and conditions and our limits of liability, refer to the applicable FedEx Express shipping document, the current FedEx Service Guide, or conditions of carriage.

For more information on FedEx Express services, solutions, and shipping locations, go to fedex.com, or contact your nearest FedEx location.

© 2012 FedEx 155477 REV 1/12

United States Department of the Interior
Bureau of Land Management
DIV OF LANDS, MINRLS & ENERGY
ONE N CENTRAL AVE
PHOENIX, AZ 85004 -4427
Phone: 602-417-9200

Receipt

No: 3642497

Transaction #: 3746456

Date of Transaction: 08/26/2016

CUSTOMER:

OMYA (CALIFORNIA) INC.
7225 CRYSTAL CREEK RD
LUCERNE VALLEY, CA 92356-8646 US

LINE #	QTY	DESCRIPTION	REMARKS	UNIT PRICE	TOTAL
1	1.00	LOCATABLE MINERALS / MINING CLAIMS- NOT NEW-UNADJUD, ONE AUTH NO. ONLY / MINING CLAIM MONEY RECEIVED CASES: AMC229831/\$410.00	NOI 2017 - 41	- n/a -	410.00
TOTAL:					\$410.00

PAYMENT INFORMATION					
1	AMOUNT:	410.00		POSTMARKED:	08/24/2016
	TYPE:	CHECK		RECEIVED:	08/25/2016
	CHECK NO:	216090			
	NAME:	OMYA INC 9987 CARVER RD STE 300 CINCINNATI OH 45242 US			

REMARKS

This receipt was generated by the automated BLM Collections and Billing System and is a paper representation of a portion of the official electronic record contained therein.



229831

231216

325634

332010

July 26, 2016

Omya Inc.
7225 Crystal Creek Rd
Lucerne Valley, CA 92356

Tel +1-760-248-5200

www.omya-na.com

Arizona State Office
Bureau of Land Management
United States Department of the Interior
One North Central Avenue, Suite 800
Phoenix, Arizona 85004

Re: 2017 Maintenance Fees

Ladies and/or Gentlemen:

Ladies and/or Gentlemen:

Enclosed is a check in the amount of \$7,440.00 as payment of the maintenance fees for 41 mining claims. The maintenance fees are being paid by and on behalf of the owner, Omya Inc., for the maintenance year 2017.

The mining claims are more particularly described on the enclosed Maintenance Fee Payment Form. An additional copy of this document as well as a self-addressed stamped envelope (SASE) is enclosed. Please date stamp this additional copy and return it to me.

Please call if you have any questions.

Very truly yours,

Omya Inc.
7225 Crystal Creek Rd Lucerne Valley, CA 92356
(760) 248-5243

James Rogers, agent

David Harp, agent

RECEIVED
BLM AZ STATE OFFICE
2016 AUG -5 P 2:47
PHOENIX, ARIZONA

Enclosures

BLM Mining Claim Maintenance Fee Payment Form

Schedule of Claims

Check in the Amount of \$7,440.00

Additional Copy with SASE to be returned to me with BLM date stamp.

ENTERED
AUG 09 2016
BY: R. Ann

UNITED STATES
DEPARTMENT OF THE INTERIOR
BUREAU OF LAND MANAGEMENT
**MAINTENANCE FEE PAYMENT FORM
FOR PLACER MINING CLAIMS**

Remitter Name: Omya Inc.
Mailing Address: 7225 Crystal Creek Rd
City, State, Zip: Lucerne Valley, CA 92356

☐ Check here if this is a change of address.

FOR COUNTY RECORDER'S USE

No. of claims 41

Total due BLM \$ \$7,440.00

1. The maintenance fee may be paid by cash, check, money order, Bureau of Land Management (BLM) Declining Deposit Account, or credit card (VISA, American Express, Discover, or MasterCard). Payments must be remitted to the BLM State Office where your claim or site is recorded and received on or before September 1. If the payment is mailed, the envelope must be postmarked by a bona fide delivery service on or before September 1 and received at the proper BLM State Office within 15 calendar days after the due date. Payments may also be made by telephone using a credit card. A complete listing of BLM State Offices with their addresses and phone numbers can be found at <http://www.blm.gov>.

2. The maintenance fee for the following claim(s) applies to the assessment year 2017

CLAIM NAME	BLM SERIAL NO.	ACRES IN CLAIM	PAYMENT DUE TO THE BLM (See Instructions on Page 2)
See Attached Maintenance Fee Payment Schedule			

RECEIVED
BLM AT STATE OFFICE
2016 AUG - 5 PM 2:47
PHOENIX, ARIZONA

Use a separate sheet for additional claim names, serial numbers, and claimant names and addresses.

(Continued on page 2)

RECEIPT # 3623252

MAINTENANCE FEE PAYMENT

SCHEDULE

Omya Inc. 7225 Crystal Creek Rd Lucerne Valley, CA 92356.

Line No.	CLAIM NAME	BLM SERIAL NO.	Type of Claim	ACRES IN CLAIM	PAYMENT DUE TO THE BLM
1	Lode Marble #1	229831	Lode	20	\$155
2	Lode Marble #2	229832	Lode	20	\$155
3	Lode Marble #3	229833	Lode	20	\$155
4	Lode Marble #4	229834	Lode	20	\$155
5	Lode Marble #5	229835	Lode	20	\$155
6	Lode Marble #6	229836	Lode	20	\$155
7	Lode Marble #7	229837	Lode	20	\$155
8	Lode Marble #8	229838	Lode	20	\$155
9	Lode Marble #9	229839	Lode	20	\$155
10	Lode Marble #10	229840	Lode	20	\$155
11	Lode Marble #11	229841	Lode	20	\$155
12	Lode Marble #12	229842	Lode	20	\$155
13	Lode Marble #13	229843	Lode	20	\$155
14	Lode Marble #14	229844	Lode	20	\$155
15	Lode Marble #15	229845	Lode	20	\$155
16	Lode Marble #16	229846	Lode	20	\$155
17	Lode Marble #17	229847	Lode	20	\$155
18	Lode Marble #18	229848	Lode	20	\$155
19	Lode Marble #19	229849	Lode	20	\$155
20	Lode Marble #20	229850	Lode	20	\$155
21	Lode Marble #21	231216	Lode	20	\$155

MAINTENANCE FEE PAYMENT

SCHEDULE

Omya Inc. 7225 Crystal Creek Rd Lucerne Valley, CA 92356.

Line No.	CLAIM NAME	BLM SERIAL NO.	Type of Claim	ACRES IN CLAIM	PAYMENT DUE TO THE BLM
22	Lode Marble #22 Γ	231217	Lode	20	\$155
23	Lode Marble #23	231218	Lode	20	\$155
24	Lode Marble #24	231219	Lode	20	\$155
25	Lode Marble #25	231220	Lode	20	\$155
26	Lode Marble #26 L	231221	Lode	20	\$155
27	P #1 T	229851	Placer	40	\$310
28	P #2	229852	Placer	40	\$310
29	P #3	229853	Placer	40	\$310
30	P #4	229854	Placer	40	\$310
31	P #5	229855	Placer	40	\$310
32	P #6	229856	Placer	40	\$310
33	P #7 L	229857	Placer	40	\$310
34	Apache #1 Γ	325641	Placer	20	\$155
35	Apache #2 L	325640	Placer	20	\$155
36	Apache #6 —	325635	Placer	20	\$155
37	Apache #7 —	325638	Placer	20	\$155
38	Apache #8 ✓	325634	Placer	20	\$155
39	Apache #10 ✓	325639	Placer	20	\$155
40	Apache #1A Γ	332010	Placer	20	\$155
41	Apache #2A L	332011	Placer	20	\$155

TOTAL

\$7,440

FedEx

Express

earthsmart

FedEx carbon-neutral
envelope shipping

ORIGIN ID: DAGA (760) 248-5200
JIMMY ROGERS
OMYA CALIFORNIA
7225 CRYSTAL CREEK RD
LUCERNE VALLEY, CA 92356
UNITED STATES US

SHIP DATE: 02AUG16
ACTWGT: 0.25 LB
CAD: 2915672/NET3790

BILL SENDER


TO MINING CLAIMS DEPT
BUREAU OF LAND MANAGEMENT AZ
ONE NORTH CENTRAL AVE.
SUITE 800
PHOENIX AZ 85004

(623) 580-5500

REF: 76320000

INV.
PO

DEPT:



FedEx
Express





544-11/1301483

FRI - 05 AUG 4:30P
EXPRESS SAVER

TRK# 7768 9611 4560
0201

SH ZSYA

85004
AZ-US PHX



PHOENIX, ARIZONA

RECEIVED
OFFICE
11-15-16
11-15-16

Align bottom of peel and stick airbill or pouch here.

United States Department of the Interior
Bureau of Land Management
DIV OF LANDS, MINRLS & ENERGY
ONE N CENTRAL AVE
PHOENIX, AZ 85004 -4427
Phone: 602-417-9200

Receipt

No: 3623252

Transaction #: 3726982

Date of Transaction: 08/08/2016

CUSTOMER:

OMYA INC
7225 CRYSTAL CREEK RD
LUCERNE VALLEY, CA 92356-8646 US

LINE #	QTY	DESCRIPTION	REMARKS	UNIT PRICE	TOTAL
1	1.00	LOCATABLE MINERALS / MINING CLAIMS- NOT NEW-UNADJUD, ONE AUTH NO. ONLY / MINING CLAIM MONEY RECEIVED CASES: AMC229831/\$7440.00	MAINT FEE 2017 - 41	- n/a -	7440.00
TOTAL:					\$7,440.00

PAYMENT INFORMATION

1	AMOUNT:	7440.00	POSTMARKED:	08/02/2016
	TYPE:	CHECK	RECEIVED:	08/05/2016
	CHECK NO:	215928		
	NAME:	OMYA INC 7225 CRYSTAL CREEK RD LUCERNE VALLEY CA 92356-8646 US		

REMARKS

This receipt was generated by the automated BLM Collections and Billing System and is a paper representation of a portion of the official electronic record contained therein.



229831

231216

Omya Inc.

7225 Crystal Creek Rd
Lucerne Valley, CA 92356

Tel +1-760-248-5200

www.omya-na.com

325634

332010

August 25, 2015

Arizona State Office
Bureau of Land Management
United States Department of the Interior
One North Central Avenue, Suite 800
Phoenix, Arizona 85004

Re: 2016 COPY OF RECORDED INTENT TO HOLD MINING CLAIMS

Ladies and/or Gentlemen:

Enclosed is a copy of the Notice of Intention to Hold Mining Claims/Sites recorded in the county in which the claims are situated by Omya Inc., for the calendar year 2016. This filing is made on behalf of the claim owners, Omya Inc.

A check in the amount of \$410.00 is enclosed as payment of the \$10.00 per claim BLM processing fee.
41 Claims X \$10.00 per claim = \$410.00

The mining claims are more particularly described on the enclosed Notice of Intention to Hold Mining Claims/Sites. A self-addressed stamped envelope (SASE) is enclosed. Please date stamp this document and return it to me.

Please call if you have any questions.

RECEIPT # 3378368

Very truly yours,

Omya Inc.
7225 Crystal Creek Rd Lucerne Valley, CA 92356
(760) 248-5243

James Rogers, agent

Enclosures

Recorded Notice of Intention to Hold Mining Claims/Sites
Check in the Amount of \$410.00
Self-addressed stamped envelope

RECEIVED
BLM AZ STATE OFFICE
2015 AUG 26 A 9:43
PHOENIX, ARIZONA

ENTERED
BY: Ryan

RECORDING REQUESTED BY

James Rogers agent for Omya Inc.

WHEN RECORDED, MAIL TO

NAME **James Rogers agent for
Omya Inc.**
ADDRESS **7225 Crystal Creek Rd**
CITY **Lucerne Valley**
STATE, ZIP CODE **CA, 92356**



**OFFICIAL RECORDS OF
PINAL COUNTY RECORDER
VIRGINIA ROSS**

DATE/TIME: 08/11/2015 1318
FEE: \$9.00
PAGES: 2
FEE NUMBER: 2015-051998



FOR RECORDER'S USE ONLY

**NOTICE OF INTENT TO HOLD MINING AND/OR MILLSITE CLAIMS
LOCATED IN PINAL COUNTY ARIZONA**

The undersigned does hereby certify and affirm:

1. Omya Inc. has paid the annual maintenance fees to the BLM for the assessment year ending at 12 noon on September 1, 2016 for each claim and/or millsite more particularly described on Exhibit A.
2. The claim owners listed in #3 below have an Intent to Hold all of the claims and millsites described on Exhibit A for calendar year 2016.
3. The names and addresses of the owner(s) of all of the claims described on Exhibit A are: Omya Inc. 7225 Crystal Creek Rd Lucerne Valley, CA 92356
4. The BLM Serial Number(s) for each claim and millsite described on Exhibit A also appear on Exhibit A.
5. This Notice of Intent has been executed to comply with the terms of the Consolidated Appropriations Act of 2012, Public Law 112-74, 125 Stat. 1047, in respect of the payment of maintenance fees and the performance of annual assessment work.

FOR: Omya Inc

James Rogers, Agent

Signature

8-11-15

Date

RECEIVED
BLM AZ STATE OFFICE
2015 AUG 26 A 9:43
PHOENIX, ARIZONA

NOTICE OF INTENT TO HOLD MINING CLAIMS

EXHIBIT A

Omya Inc. 7225 Crystal Creek Rd Lucerne Valley, CA 92356 (Claimant).

Line No.	AMC NUMBER	CLAIM/SITE NAME	COUNTY RECORDER DATA	TWP	RNG	SEC
1	229831	Lode Marble #1	Pinal Docket 1254 Pg. 141 Fee # 1996-033767	1S	13E	17,18
2	229832	Lode Marble #2	Pinal Docket 1254 Pg. 143 Fee # 1996-033768	1S	13E	17,18
3	229833	Lode Marble #3	Pinal Docket 1254 Pg. 145 Fee # 1996-033769	1S	13E	17
4	229834	Lode Marble #4	Pinal Docket 1254 Pg. 147 Fee # 1996-033770	1S	13E	17
5	229835	Lode Marble #5	Pinal Docket 1254 Pg. 149 Fee # 1996-033771	1S	13E	17
6	229836	Lode Marble #6	Pinal Docket 1254 Pg. 151 Fee # 1996-033772	1S	13E	17
7	229837	Lode Marble #7	Pinal Docket 1254 Pg. 153 Fee # 1996-033773	1S	13E	17
8	229838	Lode Marble #8	Pinal Docket 1254 Pg. 155 Fee # 1996-033774	1S	13E	17
9	229839	Lode Marble #9	Pinal Docket 1254 Pg. 157 Fee # 1996-033775	1S	13E	17,8
10	229840	Lode Marble #10	Pinal Docket 1254 Pg. 159 Fee # 1996-033776	1S	13E	17,8
11	229841	Lode Marble #11	Pinal Docket 1254 Pg. 161 Fee # 1996-033777	1S	13E	17
12	229842	Lode Marble #12	Pinal Docket 1254 Pg. 163 Fee # 1996-033778	1S	13E	17,8
13	229843	Lode Marble #13	Pinal Docket 1254 Pg. 165 Fee # 1996-033779	1S	13E	17,18
14	229844	Lode Marble #14	Pinal Docket 1254 Pg. 167 Fee # 1996-033780	1S	13E	17
15	229845	Lode Marble #15	Pinal Docket 1254 Pg. 169 Fee # 1996-033781	1S	12E/13E	13/17,18
16	229846	Lode Marble #16	Pinal Docket 1254 Pg. 171 Fee # 1996-033782	1S	13E	17,18
17	229847	Lode Marble #17	Pinal Docket 1254 Pg. 173 Fee # 1996-033783	1S	12E/13E	13/18,19
18	229848	Lode Marble #18	Pinal Docket 1254 Pg. 175 Fee # 1996-033784	1S	13E	17,18,19
19	229849	Lode Marble #19	Pinal Docket 1254 Pg. 177 Fee # 1996-033785	1S	13E	17,18,19,20
20	229850	Lode Marble #20	Pinal Docket 1254 Pg. 179 Fee # 1996-033786	1S	12E/13E	13/18
21	231216	Lode Marble #21	Pinal Docket 1254 Pg. 816 Fee # 1996-033787	1S	13E	17
22	231217	Lode Marble #22	Pinal Docket 1254 Pg. 159 Fee # 1996-033788	1S	13E	17
23	231218	Lode Marble #23	Pinal Docket 1254 Pg. 159 Fee # 1996-033789	1S	13E	17
24	231219	Lode Marble #24	Pinal Docket 1254 Pg. 159 Fee # 1996-033790	1S	13E	17
25	231220	Lode Marble #25	Pinal Docket 1254 Pg. 159 Fee # 1996-033791	1S	13E	17
26	231221	Lode Marble #26	Pinal Docket 1254 Pg. 159 Fee # 1996-033792	1S	13E	17,20
27	229851	P #1	Pinal Docket 1254 Pg. 122 Fee # 1996-777931	1S	13E	17,18
28	229852	P #2	Pinal Docket 1254 Pg. 124 Fee # 1996-777932	1S	13E	17,18
29	229853	P #3	Pinal Docket 1254 Pg. 126 Fee # 1996-777933	1S	13E	17,18
30	229854	P #4	Pinal Docket 1254 Pg. 128 Fee # 1996-777934	1S	13E	17,18
31	229855	P #5	Pinal Docket 1254 Pg. 130 Fee # 1996-777935	1S	13E	17,18
32	229856	P #6	Pinal Docket 1254 Pg. 132 Fee # 1996-777936	1S	13E	17,18
33	229857	P #7	Pinal Docket 1254 Pg. 134 Fee # 1996-777937	1S	13E	17,18
34	325641	Apache #1	Pinal Docket 1867 Pg. 126	1S	12E	17,18,19,20
35	325640	Apache #2	Pinal Docket 1867 Pg. 129	1S	12E/13E	24/19
36	325635	Apache #6	Pinal Docket 1867 Pg. 964	1S	12E	24
37	325638	Apache #7	Pinal Docket 1867 Pg. 967	1S	12E/13E	24/19
38	325634	Apache #8	Pinal Docket 1867 Pg. 970	1S	12E	24
39	325639	Apache #10	Pinal Docket 1867 Pg. 973	1S	12E	24
40	332010	Apache #1A	Pinal Docket 2059 Pg. 220	1S	12E/13E	13,24/18,19
41	332011	Apache #2A	Pinal Docket 2059 Pg. 218	1S	12E/13E	13,24/18,19



RT 275
ST 4
2 10:30
D 8040
08.26

earthsmart

FedEx carbon-neutral
envelope shipping

ORIGIN ID: DAGA (760) 248-5200
JIMMY ROGERS
OMYA CALIFORNIA
7225 CRYSTAL CREEK RD
LUCERNE VALLEY, CA 92356
UNITED STATES US


SHIP DATE: 25AUG15
ACTWGT: 0.25 LB
CAD: 2915672/INET3670

BILL SENDER

TO MINING CLAIMS DEPT
BUREAU OF LAND MANAGEMENT AZ
ONE NORTH CENTRAL AVE.
SUITE 800
PHOENIX AZ 85004

(623) 580-5500 REF: 76320000

INV PO. DEPT:



WED - 26 AUG 10:30A
PRIORITY OVERNIGHT

TRK# 7743 6255 8040
0201

WP ZSYA

85004
AZ-US PHX



Align bottom of peel and stick airbill or pouch here.

Do not ship liquids, blood, or diagnostics in this packaging.

FedEx[®] Express

Extremely Urgent

Shipping. Meet Sustainability.

Now, getting it there on time also means getting it there sustainably, because FedEx works with BP Target Neutral to use carbon offsets for every envelope shipment. Of course, the envelope is made from 100% recycled content and is 100% recyclable.

It's part of EarthSmart[®]— FedEx solutions for a more sustainable world.

Go to earthsmart.fedex.com to learn more.



FedEx carbon-neutral
envelope shipping

For FedEx Express[®] Shipments Only

Contents should be compatible with the container and packed securely. For shipping terms and conditions and our limits of liability, refer to the applicable FedEx Express shipping document, the current FedEx Service Guide, or conditions of carriage.

For more information on FedEx Express services, solutions, and shipping locations, go to fedex.com, or contact your nearest FedEx location.

© 2012 FedEx 155477 REV 1/12

BLK A
OFFICE
2015 AUG 09 A 9 39
ARIZONA

United States Department of the Interior
Bureau of Land Management
 LANDS/RECREATION & PLANNING
 ONE N CENTRAL AVE
 PHOENIX, AZ 85004 -2203
 Phone: 602-417-9200

Receipt

No: 3378368


Transaction #: 3476618	
Date of Transaction: 08/27/2015	
CUSTOMER:	
	OMYA INC 7225 CRYSTAL CREEK RD LUCERNE VALLEY, CA 92356-8646 US

LINE #	QTY	DESCRIPTION	REMARKS	UNIT PRICE	TOTAL
1	1.00	LOCATABLE MINERALS / MINING CLAIMS- NOT NEW-UNADJUD, ONE AUTH NO. ONLY / MINING CLAIM MONEY RECEIVED CASES: AMC229831/\$410.00	NOI - 41 2015	- n/a -	410.00
TOTAL:					\$410.00

PAYMENT INFORMATION			
1	AMOUNT:	410.00	POSTMARKED: 08/25/2015
	TYPE:	CHECK	RECEIVED: 08/26/2015
	CHECK NO:	211872	
	NAME:	OMYA INC 9987 CARVER RD STE 300 CINCINNATI OH 45242 US	

REMARKS

This receipt was generated by the automated BLM Collections and Billing System and is a paper representation of a portion of the official electronic record contained therein.



8/27/2015

229831



231216

Omya Inc.
7225 Crystal Creek Rd
Lucerne Valley, CA 92356

Tel +1-760-248-5200

www.omya-na.com

229831

325634

332010

July 27, 2015

Arizona State Office
Bureau of Land Management
United States Department of the Interior
One North Central Avenue, Suite 800
Phoenix, Arizona 85004

Re: 2015-2016 Maintenance Fees

Ladies and/or Gentlemen:

Ladies and/or Gentlemen:

Enclosed is a check in the amount of \$7,440.00 as payment of the maintenance fees for 41 mining claims. The maintenance fees are being paid by and on behalf of the owner, Omya Inc., for the maintenance year beginning 1 September 2014 and ending 1 September 2015.

The mining claims are more particularly described on the enclosed Maintenance Fee Payment Form. An additional copy of this document as well as a self-addressed stamped envelope (SASE) is enclosed. Please date stamp this additional copy and return it to me.

Please call if you have any questions.

Please call if you have any questions.

Very truly yours,

Omya Inc.
7225 Crystal Creek Rd Lucerne Valley, CA 92356
(760) 248-5243

James Rogers, agent

David Harp, agent

RECEIVED
BLM AZ STATE OFFICE
2015 AUG 10 A 9:28
PHOENIX, ARIZONA

Enclosures

BLM Mining Claim Maintenance Fee Payment Form

Schedule of Claims

Check in the Amount of \$7,440.00

Additional Copy with SASE to be returned to me with BLM date stamp.

UNITED STATES
DEPARTMENT OF THE INTERIOR
BUREAU OF LAND MANAGEMENT
**MAINTENANCE FEE PAYMENT FORM
FOR PLACER MINING CLAIMS**

Remitter Name: Omya Inc.
Mailing Address: 7225 Crystal Creek Rd
City, State, Zip: Lucerne Valley, CA 92356

☐ Check here if this is a change of address.

FOR COUNTY RECORDER'S USE

No. of claims 41

Total due BLM \$ \$7,440.00

1. The maintenance fee may be paid by cash, check, money order, Bureau of Land Management (BLM) Declining Deposit Account, or credit card (VISA, American Express, Discover, or MasterCard). Payments must be remitted to the BLM State Office where your claim or site is recorded and received on or before September 1. If the payment is mailed, the envelope must be postmarked by a bona fide delivery service on or before September 1 and received at the proper BLM State Office within 15 calendar days after the due date. Payments may also be made by telephone using a credit card. A complete listing of BLM State Offices with their addresses and phone numbers can be found at <http://www.blm.gov>.

2. The maintenance fee for the following claim(s) applies to the assessment year 2015-2016.

CLAIM NAME	BLM SERIAL NO.	ACRES IN CLAIM	PAYMENT DUE TO THE BLM (See Instructions on Page 2)
See Attached Maintenance Fee Payment Schedule			

Use a separate sheet for additional claim names, serial numbers, and claimant names and addresses.

(Continued on page 2)

RECEIVED
BLM AZ STATE OFFICE
2015 JUN 10 A 9:29
PIQUET/AZ/SONIA

Page 2 of 2

RECEIPT # 3364307

MAINTENANCE FEE PAYMENT

SCHEDULE

Omya Inc. 7225 Crystal Creek Rd Lucerne Valley, CA 92356.

Line No.	CLAIM NAME	BLM SERIAL NO.	Type of Claim	ACRES IN CLAIM	PAYMENT DUE TO THE BLM
1	Lode Marble #1	229831	Lode	20	\$155
2	Lode Marble #2	229832	Lode	20	\$155
3	Lode Marble #3	229833	Lode	20	\$155
4	Lode Marble #4	229834	Lode	20	\$155
5	Lode Marble #5	229835	Lode	20	\$155
6	Lode Marble #6	229836	Lode	20	\$155
7	Lode Marble #7	229837	Lode	20	\$155
8	Lode Marble #8	229838	Lode	20	\$155
9	Lode Marble #9	229839	Lode	20	\$155
10	Lode Marble #10	229840	Lode	20	\$155
11	Lode Marble #11	229841	Lode	20	\$155
12	Lode Marble #12	229842	Lode	20	\$155
13	Lode Marble #13	229843	Lode	20	\$155
14	Lode Marble #14	229844	Lode	20	\$155
15	Lode Marble #15	229845	Lode	20	\$155
16	Lode Marble #16	229846	Lode	20	\$155
17	Lode Marble #17	229847	Lode	20	\$155
18	Lode Marble #18	229848	Lode	20	\$155
19	Lode Marble #19	229849	Lode	20	\$155
20	Lode Marble #20	229850	Lode	20	\$155
21	Lode Marble #21	231216	Lode	20	\$155

MAINTENANCE FEE PAYMENT

SCHEDULE

Omya Inc. 7225 Crystal Creek Rd Lucerne Valley, CA 92356.

Line No.	CLAIM NAME	BLM SERIAL NO.	Type of Claim	ACRES IN CLAIM	PAYMENT DUE TO THE BLM
22	Lode Marble #22	231217	Lode	20	\$155
23	Lode Marble #23	231218	Lode	20	\$155
24	Lode Marble #24	231219	Lode	20	\$155
25	Lode Marble #25	231220	Lode	20	\$155
26	Lode Marble #26	231221	Lode	20	\$155
27	P #1	229851	Placer	40	\$310
28	P #2	229852	Placer	40	\$310
29	P #3	229853	Placer	40	\$310
30	P #4	229854	Placer	40	\$310
31	P #5	229855	Placer	40	\$310
32	P #6	229856	Placer	40	\$310
33	P #7	229857	Placer	40	\$310
34	Apache #1	325641	Placer	20	\$155
35	Apache #2	325640	Placer	20	\$155
36	Apache #6	325635	Placer	20	\$155
37	Apache #7	325638	Placer	20	\$155
38	Apache #8	325634	Placer	20	\$155
39	Apache #10	325639	Placer	20	\$155
40	Apache #1A	332010	Placer	20	\$155
41	Apache #2A	332011	Placer	20	\$155

TOTAL \$7,440

United States Department of the Interior
Bureau of Land Management
 LANDS/RECREATION & PLANNING
 ONE N CENTRAL AVE
 PHOENIX, AZ 85004 -2203
 Phone: 602-417-9200

Receipt

No: 3364307

Transaction #: 3462350

Date of Transaction: 08/11/2015

CUSTOMER:

OMYA (CALIFORNIA) INC.
 7225 CRYSTAL CREEK RD
 LUCERNE VALLEY, CA 92356-8646 US

LINE #	QTY	DESCRIPTION	REMARKS	UNIT PRICE	TOTAL
1	1.00	LOCATABLE MINERALS / MINING CLAIMS-NOT NEW-UNADJUD, ONE AUTH NO. ONLY / MINING CLAIM MONEY RECEIVED CASES: AMC229831/\$7440.00	MAINT FEE PYMNT (41) 2016	- n/a -	7440.00
TOTAL:					\$7,440.00

PAYMENT INFORMATION				
1	AMOUNT:	7440.00	POSTMARKED:	08/07/2015
	TYPE:	CHECK	RECEIVED:	08/10/2015
	CHECK NO:	211658		
	NAME:	OMYA INC 9987 CARVER RD STE 300 CINCINNATI OH 45242 US		

REMARKS

This receipt was generated by the automated BLM Collections and Billing System and is a paper representation of a portion of the official electronic record contained therein.

BY: *R. Am*

8/11/2015

Free Express

ORIGIN ID:DAGA (760) 248-5200
JAMES ROGERS
OMYA CALIFORNIA
7225 CRYSTAL CREEK RD
LUCERNE VALLEY, CA 92356
UNITED STATES US


BILL SENDER

TO AZ STATE OFFICE, US DEPT INTERIOR
BUREAU OF LAND MANAGEMENT
ONE NORTH CENTRAL AVENUE
SUITE 800
PHOENIX AZ 85007

REF 7636 0005 GEOLOGY


INV. JIMMY
PO. 6510 001 ADMIN FRT

DEPT




TRK# 7742 3439 8057
0201

85007
PHX
AZ-US



Align bottom of peel and stick airbill or pouch here.



Shipping, Meet Sustainability.

Now, getting it there on time also means getting it there sustainably, because FedEx works with BP Target Neutral to use carbon offsets for every envelope shipment. Of course, the envelope is made from 100% recycled content and is 100% recyclable.

It's part of EarthSmart®—FedEx solutions for a more sustainable world.

Go to earthsmart.fedex.com to learn more.



Extremely Urgent

For FedEx Express® Shipments Only

Contents should be compatible with the container and packed securely. For shipping terms and conditions and our limits of liability, refer to the applicable FedEx Express shipping document, the current FedEx Service Guide, or conditions of carriage.

For more information on FedEx Express services, solutions, and shipping locations, go to fedex.com, or contact your nearest FedEx location.

© 2012 FedEx 155477 REV 1/12

RECEIVED
BLM AZ STATE OFFICE
2015 AUG 10 A 9:28
PHOENIX, ARIZONA

~~332010~~

332010

229831
OMYA
231216
325634

Omya Inc.
7225 Crystal Creek Rd
Lucerne Valley, CA 92356

Tel +1-760-248-5200

www.omya-na.com

September 16, 2014

Arizona State Office
Bureau of Land Management
United States Department of the Interior
One North Central Avenue, Suite 800
Phoenix, Arizona 85004

Re: 2015 COPY OF RECORDED INTENT TO HOLD MINING CLAIMS

Ladies and/or Gentlemen:

Enclosed is a copy of the Notice of Intention to Hold Mining Claims/Sites recorded in the county in which the claims are situated by Omya Inc., for the calendar year 2015. This filing is made on behalf of the claim owners, Omya Inc.

A check in the amount of \$410.00 is enclosed as payment of the \$10.00 per claim BLM processing fee.
41 Claims X \$10.00 per claim = \$410.00

The mining claims are more particularly described on the enclosed Notice of Intention to Hold Mining Claims/Sites. An additional copy of this document as well as a self-addressed stamped envelope (SASE) is enclosed. Please date stamp this additional copy and return it to me.

Please call if you have any questions.

Very truly yours,

Omya Inc.
7225 Crystal Creek Rd Lucerne Valley, CA 92356
(760) 248-5243

James Rogers, agent

Enclosures

Recorded Notice of Intention to Hold Mining Claims/Sites
Check in the Amount of \$410.00
Additional Copy with SASE to be returned to me with BLM date stamp.

RECEIVED
BLM AZ STATE OFFICE
2014 SEP 18 P 12:23
PHOENIX, ARIZONA

RECEIPT # 3132787

202



OFFICIAL RECORDS OF
PINAL COUNTY RECORDER
VIRGINIA ROSS

RECORDING REQUESTED BY

Steve Wooster agent for Omya Inc.

WHEN RECORDED, MAIL TO

NAME **Steve Wooster agent for
Omya Inc.**

ADDRESS **7225 Crystal Creek Rd**

CITY **Lucerne Valley**

STATE, ZIP CODE **CA, 92356**

DATE/TIME: 08/26/2014 810
FEE: \$14.00
PAGES: 2
FEE NUMBER: 2014-049209



FOR RECORDER'S USE ONLY

**NOTICE OF INTENT TO HOLD MINING AND/OR MILLSITE CLAIMS
LOCATED IN PINAL COUNTY ARIZONA**

The undersigned does hereby certify and affirm:

1. Omya Inc. has paid the annual maintenance fees to the BLM for the assessment year ending at 12 noon on September 1, 2015 for each claim and/or millsite more particularly described on Exhibit A.
2. The claim owners listed in #3 below have an Intent to Hold all of the claims and millsites described on Exhibit A for calendar year 2015.
3. The names and addresses of the owner(s) of all of the claims described on Exhibit A are: Omya Inc. 7225 Crystal Creek Rd Lucerne Valley, CA 92356
4. The BLM Serial Number(s) for each claim and millsite described on Exhibit A also appear on Exhibit A.
5. This Notice of Intent has been executed to comply with the terms of the Consolidated Appropriations Act of 2012, Public Law 112-74, 125 Stat. 1047, in respect of the payment of maintenance fees and the performance of annual assessment work.

FOR: Omya Inc

Steve Wooster, Agent

Steve D. Wooster
Signature

8/26/14
Date

James Morale, Agent

James Morale
Signature

8/25/2014
Date

BLM AZ STATE OFFICE
2014 SEP 18 P 12:24
PHOENIX, ARIZONA

NOTICE OF INTENT TO HOLD MINING CLAIMS

EXHIBIT A

Omya Inc. 7225 Crystal Creek Rd Lucerne Valley, CA 92356 (Claimant)

PHOENIX, ARIZONA

2014 SEP 18 P 12:24

BLM AZ STATE OFFICE

Line No.	AMC NUMBER	CLAIM/SITE NAME	COUNTY RECORDER DATA	TWP	RNG	SEC
1	229831	Lode Marble #1	Pinal Docket 1254 Pg. 141 Fee # 1996-033767	1S	13E	17,18
2	229832	Lode Marble #2	Pinal Docket 1254 Pg. 143 Fee # 1996-033768	1S	13E	17,18
3	229833	Lode Marble #3	Pinal Docket 1254 Pg. 145 Fee # 1996-033769	1S	13E	17
4	229834	Lode Marble #4	Pinal Docket 1254 Pg. 147 Fee # 1996-033770	1S	13E	17
5	229835	Lode Marble #5	Pinal Docket 1254 Pg. 149 Fee # 1996-033771	1S	13E	17
6	229836	Lode Marble #6	Pinal Docket 1254 Pg. 151 Fee # 1996-033772	1S	13E	17
7	229837	Lode Marble #7	Pinal Docket 1254 Pg. 153 Fee # 1996-033773	1S	13E	17
8	229838	Lode Marble #8	Pinal Docket 1254 Pg. 155 Fee # 1996-033774	1S	13E	17
9	229839	Lode Marble #9	Pinal Docket 1254 Pg. 157 Fee # 1996-033775	1S	13E	17,8
10	229840	Lode Marble #10	Pinal Docket 1254 Pg. 159 Fee # 1996-033776	1S	13E	17,8
11	229841	Lode Marble #11	Pinal Docket 1254 Pg. 161 Fee # 1996-033777	1S	13E	17
12	229842	Lode Marble #12	Pinal Docket 1254 Pg. 163 Fee # 1996-033778	1S	13E	17,8
13	229843	Lode Marble #13	Pinal Docket 1254 Pg. 165 Fee # 1996-033779	1S	13E	17,18
14	229844	Lode Marble #14	Pinal Docket 1254 Pg. 167 Fee # 1996-033780	1S	13E	17
15	229845	Lode Marble #15	Pinal Docket 1254 Pg. 169 Fee # 1996-033781	1S	12E/13E	13/17,18
16	229846	Lode Marble #16	Pinal Docket 1254 Pg. 171 Fee # 1996-033782	1S	13E	17,18
17	229847	Lode Marble #17	Pinal Docket 1254 Pg. 173 Fee # 1996-033783	1S	12E/13E	13/18,19
18	229848	Lode Marble #18	Pinal Docket 1254 Pg. 175 Fee # 1996-033784	1S	13E	17,18,19
19	229849	Lode Marble #19	Pinal Docket 1254 Pg. 177 Fee # 1996-033785	1S	13E	17,18,19,20
20	229850	Lode Marble #20	Pinal Docket 1254 Pg. 179 Fee # 1996-033786	1S	12E/13E	13/18
21	231216	Lode Marble #21	Pinal Docket 1254 Pg. 816 Fee # 1996-033787	1S	13E	17
22	231217	Lode Marble #22	Pinal Docket 1254 Pg. 159 Fee # 1996-033788	1S	13E	17
23	231218	Lode Marble #23	Pinal Docket 1254 Pg. 159 Fee # 1996-033789	1S	13E	17
24	231219	Lode Marble #24	Pinal Docket 1254 Pg. 159 Fee # 1996-033790	1S	13E	17
25	231220	Lode Marble #25	Pinal Docket 1254 Pg. 159 Fee # 1996-033791	1S	13E	17
26	231221	Lode Marble #26	Pinal Docket 1254 Pg. 159 Fee # 1996-033792	1S	13E	17,20
27	229851	P #1	Pinal Docket 1254 Pg. 122 Fee # 1996-777931	1S	13E	18
28	229852	P #2	Pinal Docket 1254 Pg. 124 Fee # 1996-777932	1S	13E	18
29	229853	P #3	Pinal Docket 1254 Pg. 126 Fee # 1996-777933	1S	13E	17
30	229854	P #4	Pinal Docket 1254 Pg. 128 Fee # 1996-777934	1S	13E	17
31	229855	P #5	Pinal Docket 1254 Pg. 130 Fee # 1996-777935	1S	13E	17
32	229856	P #6	Pinal Docket 1254 Pg. 132 Fee # 1996-777936	1S	13E	17
33	229857	P #7	Pinal Docket 1254 Pg. 134 Fee # 1996-777937	1S	13E	17
34	325641	Apache #1	Pinal Docket 1867 Pg. 126	1S	13E	17,18,19,20
35	325640	Apache #2	Pinal Docket 1867 Pg. 129	1S	12E/13E	24/19
36	325635	Apache #6	Pinal Docket 1867 Pg. 964	1S	12E	24
37	325638	Apache #7	Pinal Docket 1867 Pg. 967	1S	12E/13E	24/19
38	325634	Apache #8	Pinal Docket 1867 Pg. 970	1S	12E	24
39	325639	Apache #10	Pinal Docket 1867 Pg. 973	1S	12E	24
40	332010	Apache #1A	Pinal Docket 2059 Pg. 220	1S	12E/13E	13,24/18,19
41	332011	Apache #2A	Pinal Docket 2059 Pg. 218	1S	12E/13E	13,24/18,19

20



**OFFICIAL RECORDS OF
PINAL COUNTY RECORDER
VIRGINIA ROSS**

RECORDING REQUESTED BY
Steve Wooster agent for Omya Inc.

WHEN RECORDED, MAIL TO

NAME **Steve Wooster agent for
Omya Inc.**
ADDRESS **7225 Crystal Creek Rd**
CITY **Lucerne Valley**
STATE, ZIP CODE **CA, 92356**

DATE/TIME: 08/26/2014 810
FEE: \$14.00
PAGES: 2
FEE NUMBER: 2014-049209



FOR RECORDER'S USE ONLY

**NOTICE OF INTENT TO HOLD MINING AND/OR MILLSITE CLAIMS
LOCATED IN PINAL COUNTY ARIZONA**

The undersigned does hereby certify and affirm:

1. Omya Inc. has paid the annual maintenance fees to the BLM for the assessment year ending at 12 noon on September 1, 2015 for each claim and/or millsite more particularly described on Exhibit A.
2. The claim owners listed in #3 below have an Intent to Hold all of the claims and millsites described on Exhibit A for calendar year 2015.
3. The names and addresses of the owner(s) of all of the claims described on Exhibit A are: Omya Inc. 7225 Crystal Creek Rd Lucerne Valley, CA 92356
4. The BLM Serial Number(s) for each claim and millsite described on Exhibit A also appear on Exhibit A.
5. This Notice of Intent has been executed to comply with the terms of the Consolidated Appropriations Act of 2012, Public Law 112-74, 125 Stat. 1047, in respect of the payment of maintenance fees and the performance of annual assessment work.

FOR: Omya Inc

Steve Wooster, Agent

Steve W. Wooster
Signature

8/26/14
Date

James Morale, Agent

James Morale
Signature

8/25/2014
Date

PHOENIX, ARIZONA

2014 SEP 18 P 12:25

CLERK'S OFFICE

NOTICE OF INTENT TO HOLD MINING CLAIMS

EXHIBIT A

Omya Inc. 7225 Crystal Creek Rd Lucerne Valley, CA 92356 (Claimant).

PHOENIX, ARIZONA

2014 SEP 18 P 12:25

CLIMATE STATE OFFICE

Line No.	AMC NUMBER	CLAIM/SITE NAME	COUNTY RECORDER DATA	TWP	RNG	SEC
1	229831	Lode Marble #1	Pinal Docket 1254 Pg. 141 Fee # 1996-033767	1S	13E	17,18
2	229832	Lode Marble #2	Pinal Docket 1254 Pg. 143 Fee # 1996-033768	1S	13E	17,18
3	229833	Lode Marble #3	Pinal Docket 1254 Pg. 145 Fee # 1996-033769	1S	13E	17
4	229834	Lode Marble #4	Pinal Docket 1254 Pg. 147 Fee # 1996-033770	1S	13E	17
5	229835	Lode Marble #5	Pinal Docket 1254 Pg. 149 Fee # 1996-033771	1S	13E	17
6	229836	Lode Marble #6	Pinal Docket 1254 Pg. 151 Fee # 1996-033772	1S	13E	17
7	229837	Lode Marble #7	Pinal Docket 1254 Pg. 153 Fee # 1996-033773	1S	13E	17
8	229838	Lode Marble #8	Pinal Docket 1254 Pg. 155 Fee # 1996-033774	1S	13E	17
9	229839	Lode Marble #9	Pinal Docket 1254 Pg. 157 Fee # 1996-033775	1S	13E	17,8
10	229840	Lode Marble #10	Pinal Docket 1254 Pg. 159 Fee # 1996-033776	1S	13E	17,8
11	229841	Lode Marble #11	Pinal Docket 1254 Pg. 161 Fee # 1996-033777	1S	13E	17
12	229842	Lode Marble #12	Pinal Docket 1254 Pg. 163 Fee # 1996-033778	1S	13E	17,8
13	229843	Lode Marble #13	Pinal Docket 1254 Pg. 165 Fee # 1996-033779	1S	13E	17,18
14	229844	Lode Marble #14	Pinal Docket 1254 Pg. 167 Fee # 1996-033780	1S	13E	17
15	229845	Lode Marble #15	Pinal Docket 1254 Pg. 169 Fee # 1996-033781	1S	12E/13E	13/17,18
16	229846	Lode Marble #16	Pinal Docket 1254 Pg. 171 Fee # 1996-033782	1S	13E	17,18
17	229847	Lode Marble #17	Pinal Docket 1254 Pg. 173 Fee # 1996-033783	1S	12E/13E	13/18,19
18	229848	Lode Marble #18	Pinal Docket 1254 Pg. 175 Fee # 1996-033784	1S	13E	17,18,19
19	229849	Lode Marble #19	Pinal Docket 1254 Pg. 177 Fee # 1996-033785	1S	13E	17,18,19,20
20	229850	Lode Marble #20	Pinal Docket 1254 Pg. 179 Fee # 1996-033786	1S	12E/13E	13/18
21	231216	Lode Marble #21	Pinal Docket 1254 Pg. 816 Fee # 1996-033787	1S	13E	17
22	231217	Lode Marble #22	Pinal Docket 1254 Pg. 159 Fee # 1996-033788	1S	13E	17
23	231218	Lode Marble #23	Pinal Docket 1254 Pg. 159 Fee # 1996-033789	1S	13E	17
24	231219	Lode Marble #24	Pinal Docket 1254 Pg. 159 Fee # 1996-033790	1S	13E	17
25	231220	Lode Marble #25	Pinal Docket 1254 Pg. 159 Fee # 1996-033791	1S	13E	17
26	231221	Lode Marble #26	Pinal Docket 1254 Pg. 159 Fee # 1996-033792	1S	13E	17,20
27	229851	P #1	Pinal Docket 1254 Pg. 122 Fee # 1996-777931	1S	13E	18
28	229852	P #2	Pinal Docket 1254 Pg. 124 Fee # 1996-777932	1S	13E	18
29	229853	P #3	Pinal Docket 1254 Pg. 126 Fee # 1996-777933	1S	13E	17
30	229854	P #4	Pinal Docket 1254 Pg. 128 Fee # 1996-777934	1S	13E	17
31	229855	P #5	Pinal Docket 1254 Pg. 130 Fee # 1996-777935	1S	13E	17
32	229856	P #6	Pinal Docket 1254 Pg. 132 Fee # 1996-777936	1S	13E	17
33	229857	P #7	Pinal Docket 1254 Pg. 134 Fee # 1996-777937	1S	13E	17
34	325641	Apache #1	Pinal Docket 1867 Pg. 126	1S	13E	17,18,19,20
35	325640	Apache #2	Pinal Docket 1867 Pg. 129	1S	12E/13E	24/19
36	325635	Apache #6	Pinal Docket 1867 Pg. 964	1S	12E	24
37	325638	Apache #7	Pinal Docket 1867 Pg. 967	1S	12E/13E	24/19
38	325634	Apache #8	Pinal Docket 1867 Pg. 970	1S	12E	24
39	325639	Apache #10	Pinal Docket 1867 Pg. 973	1S	12E	24
40	332010	Apache #1A	Pinal Docket 2059 Pg. 220	1S	12E/13E	13,24/18,19
41	332011	Apache #2A	Pinal Docket 2059 Pg. 218	1S	12E/13E	13,24/18,19

United States Department of the Interior
Bureau of Land Management
 LANDS/RECREATION & PLANNING
 ONE N CENTRAL AVE
 PHOENIX, AZ 85004 -2203
 Phone: 602-417-9200

Receipt

No: 3132787

Transaction #: 3224802	
Date of Transaction: 09/19/2014	
CUSTOMER:	
	OMYA (CALIFORNIA) INC. 7225 CRYSTAL CREEK RD LUCERNE VALLEY, CA 92356-8646 US

LINE #	QTY	DESCRIPTION	REMARKS	UNIT PRICE	TOTAL
1	1.00	LOCATABLE MINERALS / MINING CLAIMS- NOT NEW-UNADJUD, ONE AUTH NO. ONLY / MINING CLAIM MONEY RECEIVED CASES: AMC229831/\$410.00	NOI (41) 2014	- n/a -	410.00
TOTAL:					\$410.00

PAYMENT INFORMATION			
1	AMOUNT:	410.00	POSTMARKED: 09/16/2014
	TYPE:	CHECK	RECEIVED: 09/18/2014
	CHECK NO:	207351	
	NAME:	OMYA INC 9987 CARVER RD STE 300 CINCINNATI OH 45242 US	

REMARKS

This receipt was generated by the automated BLM Collections and Billing System and is a paper representation of a portion of the official electronic record contained therein.



earthsmart
FedEx carbon-neutral
envelope shipping

Align top of FedEx Express® shipping label here.

Align bottom of peel and stick airbill or pouch here.

From: (760) 248-5200
Jimmy Rogers
Onya California
7225 Crystal Creek Rd
Lucerne Valley, CA 92356

Origin ID: DAGA



Ship Date: 16SEP14
ActWgt: 0.3 LB
CAD: 2915672/INET3550

Delivery Address Bar Code



Ref # 76320000
Invoice #
PO #
Dept #

SHIP TO: (623) 580-5500
Mining Claims Dept
Bureau of Land Management AZ
One North Central Ave.
Suite 800
PHOENIX, AZ 85004

BILL SENDER




TRK# 7711 7356 0455
0201

THU - 18 SEP AA
** 2DAY **

SH ZSYA

85004
AZ-US
PHX



229831
231216
OMYA 325634
332010

Omya Inc.
7225 Crystal Creek Rd
Lucerne Valley, CA 92356

Tel +1-760-248-5200

www.omya-na.com

August 7, 2014

Arizona State Office
Bureau of Land Management
United States Department of the Interior
One North Central Avenue, Suite 800
Phoenix, Arizona 85004

Re: 2014-2015 Maintenance Fees

Ladies and/or Gentlemen:

Enclosed is a check in the amount of \$7,440.00 as payment of the maintenance fees for 41 mining claims. The maintenance fees are being paid by and on behalf of the owner, Omya Inc., for the maintenance year beginning 1 September 2014 and ending 1 September 2015.

The mining claims are more particularly described on the enclosed Maintenance Fee Payment Form. An additional copy of this document as well as a self-addressed stamped envelope (SASE) is enclosed. Please date stamp this additional copy and return it to me.

Please call if you have any questions.

Very truly yours,

Omya Inc.
7225 Crystal Creek Rd Lucerne Valley, CA 92356
(760) 248-5243

James Rogers, agent



Peter Sutherland, agent



RECEIVED
BLM AZ STATE OFFICE
2014 AUG 25 10:49
PHOENIX, ARIZONA

Enclosures

BLM Mining Claim Maintenance Fee Payment Form
Schedule of Claims

Check in the Amount of \$7,440.00

Additional Copy with SASE to be returned to me with BLM date stamp.

ENTERED
AUG 29 2014
BY: RE

UNITED STATES
DEPARTMENT OF THE INTERIOR
BUREAU OF LAND MANAGEMENT
MAINTENANCE FEE PAYMENT FORM
FOR PLACER MINING CLAIMS

Remitter Name: Omya Inc.
Mailing Address: 7225 Crystal Creek Rd
City, State, Zip: Lucerne Valley, CA 92356
☒ Check here if this is a change of address.

FOR COUNTY RECORDER'S USE

No. of claims 41
Total due BLM \$7,440.00

1. The maintenance fee may be paid by cash, check, money order, Bureau of Land Management (BLM) Declining Deposit Account, or credit card (VISA, American Express, Discover, or MasterCard). Payments must be remitted to the BLM State Office where your claim or site is recorded and received on or before September 1. If the payment is mailed, the envelope must be postmarked by a bona fide delivery service on or before September 1 and received at the proper BLM State Office within 15 calendar days after the due date. Payments may also be made by telephone using a credit card. A complete listing of BLM State Offices with their addresses and phone numbers can be found at <http://www.blm.gov>.
2. The maintenance fee for the following claim(s) applies to the assessment year _____.

CLAIM NAME	BLM SERIAL NO.	ACRES IN CLAIM	PAYMENT DUE TO THE BLM (See Instructions on Page 2)
See Attached Maintenance Fee Payment Schedule			

RECEIVED
BLM AZ STATE OFFICE
2014 AUG 25 A 10:49
PHOENIX, ARIZONA

Use a separate sheet for additional claim names, serial numbers, and claimant names and addresses.

(Continued on page 2)

MAINTENANCE FEE PAYMENT

SCHEDULE

Omya Inc. 7225 Crystal Creek Rd Lucerne Valley, CA 92356.

Line No.	CLAIM NAME	BLM SERIAL NO.	Type of Claim	ACRES IN CLAIM	PAYMENT DUE TO THE BLM
1	Lode Marble #1	229831	Lode	20	\$155
2	Lode Marble #2	229832	Lode	20	\$155
3	Lode Marble #3	229833	Lode	20	\$155
4	Lode Marble #4	229834	Lode	20	\$155
5	Lode Marble #5	229835	Lode	20	\$155
6	Lode Marble #6	229836	Lode	20	\$155
7	Lode Marble #7	229837	Lode	20	\$155
8	Lode Marble #8	229838	Lode	20	\$155
9	Lode Marble #9	229839	Lode	20	\$155
10	Lode Marble #10	229840	Lode	20	\$155
11	Lode Marble #11	229841	Lode	20	\$155
12	Lode Marble #12	229842	Lode	20	\$155
13	Lode Marble #13	229843	Lode	20	\$155
14	Lode Marble #14	229844	Lode	20	\$155
15	Lode Marble #15	229845	Lode	20	\$155
16	Lode Marble #16	229846	Lode	20	\$155
17	Lode Marble #17	229847	Lode	20	\$155
18	Lode Marble #18	229848	Lode	20	\$155
19	Lode Marble #19	229849	Lode	20	\$155
20	Lode Marble #20	229850	Lode	20	\$155
21	Lode Marble #21	231216	Lode	20	\$155

MAINTENANCE FEE PAYMENT

SCHEDULE

Omya Inc. 7225 Crystal Creek Rd Lucerne Valley, CA 92356.

Line No.	CLAIM NAME	BLM SERIAL NO.	Type of Claim	ACRES IN CLAIM	PAYMENT DUE TO THE BLM
22	Lode Marble #22	231217	Lode	20	\$155
23	Lode Marble #23	231218	Lode	20	\$155
24	Lode Marble #24	231219	Lode	20	\$155
25	Lode Marble #25	231220	Lode	20	\$155
26	Lode Marble #26	231221	Lode	20	\$155
27	P #1	229851	Placer	40	\$310
28	P #2	229852	Placer	40	\$310
29	P #3	229853	Placer	40	\$310
30	P #4	229854	Placer	40	\$310
31	P #5	229855	Placer	40	\$310
32	P #6	229856	Placer	40	\$310
33	P #7	229857	Placer	40	\$310
34	Apache #1	325641	Placer	20	\$155
35	Apache #2	325640	Placer	20	\$155
36	Apache #6	325635	Placer	20	\$155
37	Apache #7	325638	Placer	20	\$155
38	Apache #8	325634	Placer	20	\$155
39	Apache #10	325639	Placer	20	\$155
40	Apache #1A	332010	Placer	20	\$155
41	Apache #2A	332011	Placer	20	\$155

TOTAL

\$7,440

United States Department of the Interior
Bureau of Land Management
 LANDS/RECREATION & PLANNING
 ONE N CENTRAL AVE
 PHOENIX, AZ 85004 -2203
 Phone: 602-417-9200

Receipt

No: 3112906

Transaction #: 3204626	
Date of Transaction: 08/26/2014	
CUSTOMER:	
	OMYA INC 7225 CRYSTAL CREEK RD LUCERNE VALLEY, CA 92356-8646 US

LINE #	QTY	DESCRIPTION	REMARKS	UNIT PRICE	TOTAL
1	1.00	LOCATABLE MINERALS / MINING CLAIMS-NOT NEW-UNADJUD, ONE AUTH NO. ONLY / MINING CLAIM MONEY RECEIVED CASES: AMC229831/\$7440.00	MAINT FEE PYMNT (41) 2015	- n/a -	7440.00
TOTAL:					\$7,440.00

PAYMENT INFORMATION			
1	AMOUNT:	7440.00	POSTMARKED: 08/22/2014
	TYPE:	CHECK	RECEIVED: 08/25/2014
	CHECK NO:	206925	
	NAME:	OMYA INC, 9987 CARVER RD STE 300 CINCINNATI OH 45242 US	

REMARKS

This receipt was generated by the automated BLM Collections and Billing System and is a paper representation of a portion of the official electronic record contained therein.



Omya Inc.
7225 Crystal Creek Rd
Lucerne Valley, CA 92356

Tel +1-760-248-5200

www.omya-na.com

September 17, 2013

Arizona State Office
Bureau of Land Management
United States Department of the Interior
One North Central Avenue, Suite 800
Phoenix, Arizona 85004

AMC 229831

231216

325634

332010

Re: 2014 COPY OF RECORDED INTENT TO HOLD MINING CLAIMS

Ladies and/or Gentlemen:

Enclosed is a copy of the Notice of Intention to Hold Mining Claims/Sites recorded in the county in which the claims are situated by Omya Inc., for the calendar year 2014. This filing is made on behalf of the claim owners, Omya Inc.

A check in the amount of \$410.00 is enclosed as payment of the \$10.00 per claim BLM processing fee.
41 Claims X \$10.00 per claim = \$410.00

The mining claims are more particularly described on the enclosed Notice of Intention to Hold Mining Claims/Sites. An additional copy of this document as well as a self-addressed stamped envelope (SASE) is enclosed. Please date stamp this additional copy and return it to me.

Please call if you have any questions.

Very truly yours,

Omya Inc.
7225 Crystal Creek Rd Lucerne Valley, CA 92356
(760) 248-5243

James Rogers, agent

 9-26-13

Enclosures

Recorded Notice of Intention to Hold Mining Claims/Sites
Check in the Amount of \$410.00
Additional Copy with SASE to be returned to me with BLM date stamp.

RECEIVED
BLM AZ STATE OFFICE
2013 SEP 30 P 1:31
PHOENIX, ARIZONA



OFFICIAL RECORDS OF
PINAL COUNTY RECORDER
VIRGINIA ROSS

RECORDING REQUESTED BY

Steve Wooster agent for Omya Inc.

WHEN RECORDED, MAIL TO

NAME **Steve Wooster agent for
Omya Inc.**

ADDRESS **7225 Crystal Creek Rd**

CITY **Lucerne Valley**

STATE, ZIP CODE **CA, 92356**

DATE/TIME: 09/20/2013 1005
FEE: \$9.00
PAGES: 2
FEE NUMBER: 2013-076301



FOR RECORDER'S USE ONLY

**NOTICE OF INTENT TO HOLD MINING AND/OR MILLSITE CLAIMS
LOCATED IN PINAL COUNTY ARIZONA**

The undersigned does hereby certify and affirm:

1. Omya Inc. has paid the annual maintenance fees to the BLM for the assessment year ending at 12 noon on September 1, 2014 for each claim and/or millsite more particularly described on Exhibit A.
2. The claim owners listed in #3 below have an Intent to Hold all of the claims and millsites described on Exhibit A for calendar year 2014.
3. The names and addresses of the owner(s) of all of the claims described on Exhibit A are: Omya Inc. 7225 Crystal Creek Rd Lucerne Valley, CA 92356
4. The BLM Serial Number(s) for each claim and millsite described on Exhibit A also appear on Exhibit A.
5. This Notice of Intent has been executed to comply with the terms of the Consolidated Appropriations Act of 2012, Public Law 112-74, 125 Stat. 1047, in respect of the payment of maintenance fees and the performance of annual assessment work.

FOR: Omya Inc

BY: Steve Wooster, Agent

Steve D. Wooster
Signature

Sept. 20, 2013
Date

RECEIVED
BLM AZ STATE OFFICE
2013 SEP 30 P 1:31
PHOENIX, ARIZONA

ENTERED
OCT 29, 2013
PM

NOTICE OF INTENT TO HOLD MINING CLAIMS

EXHIBIT A

Omya Inc. 7225 Crystal Creek Rd Lucerne Valley, CA 92356 (Claimant).

PHOENIX, ARIZONA

2013 SEP 30 P

RECEIVED
BLM AZ STATE OFFICE

Line No.	AMC NUMBER	CLAIM/SITE NAME	COUNTY RECORDER DATA	TWP	RNG	SEC
1	229831	Lode Marble #1	Pinal Docket 1254 Pg. 141 Fee # 1996-033767	1S	13E	17,18
2	229832	Lode Marble #2	Pinal Docket 1254 Pg. 143 Fee # 1996-033768	1S	13E	17,18
3	229833	Lode Marble #3	Pinal Docket 1254 Pg. 145 Fee # 1996-033769	1S	13E	17
4	229834	Lode Marble #4	Pinal Docket 1254 Pg. 147 Fee # 1996-033770	1S	13E	17
5	229835	Lode Marble #5	Pinal Docket 1254 Pg. 149 Fee # 1996-033771	1S	13E	17
6	229836	Lode Marble #6	Pinal Docket 1254 Pg. 151 Fee # 1996-033772	1S	13E	17
7	229837	Lode Marble #7	Pinal Docket 1254 Pg. 153 Fee # 1996-033773	1S	13E	17
8	229838	Lode Marble #8	Pinal Docket 1254 Pg. 155 Fee # 1996-033774	1S	13E	17
9	229839	Lode Marble #9	Pinal Docket 1254 Pg. 157 Fee # 1996-033775	1S	13E	17,8
10	229840	Lode Marble #10	Pinal Docket 1254 Pg. 159 Fee # 1996-033776	1S	13E	17,8
11	229841	Lode Marble #11	Pinal Docket 1254 Pg. 161 Fee # 1996-033777	1S	13E	17
12	229842	Lode Marble #12	Pinal Docket 1254 Pg. 163 Fee # 1996-033778	1S	13E	17,8
13	229843	Lode Marble #13	Pinal Docket 1254 Pg. 165 Fee # 1996-033779	1S	13E	17,18
14	229844	Lode Marble #14	Pinal Docket 1254 Pg. 167 Fee # 1996-033780	1S	13E	17
15	229845	Lode Marble #15	Pinal Docket 1254 Pg. 169 Fee # 1996-033781	1S	12E/13E	13/17,18
16	229846	Lode Marble #16	Pinal Docket 1254 Pg. 171 Fee # 1996-033782	1S	13E	17,18
17	229847	Lode Marble #17	Pinal Docket 1254 Pg. 173 Fee # 1996-033783	1S	12E/13E	13/18,19
18	229848	Lode Marble #18	Pinal Docket 1254 Pg. 175 Fee # 1996-033784	1S	13E	17,18,19
19	229849	Lode Marble #19	Pinal Docket 1254 Pg. 177 Fee # 1996-033785	1S	13E	17,18,19,20
20	229850	Lode Marble #20	Pinal Docket 1254 Pg. 179 Fee # 1996-033786	1S	12E/13E	13/18
21	231216	Lode Marble #21	Pinal Docket 1254 Pg. 816 Fee # 1996-033787	1S	13E	17
22	231217	Lode Marble #22	Pinal Docket 1254 Pg. 159 Fee # 1996-033788	1S	13E	17
23	231218	Lode Marble #23	Pinal Docket 1254 Pg. 159 Fee # 1996-033789	1S	13E	17
24	231219	Lode Marble #24	Pinal Docket 1254 Pg. 159 Fee # 1996-033790	1S	13E	17
25	231220	Lode Marble #25	Pinal Docket 1254 Pg. 159 Fee # 1996-033791	1S	13E	17
26	231221	Lode Marble #26	Pinal Docket 1254 Pg. 159 Fee # 1996-033792	1S	13E	17,20
27	229851	P #1	Pinal Docket 1254 Pg. 122 Fee # 1996-777931	1S	13E	18
28	229852	P #2	Pinal Docket 1254 Pg. 124 Fee # 1996-777932	1S	13E	18
29	229853	P #3	Pinal Docket 1254 Pg. 126 Fee # 1996-777933	1S	13E	17
30	229854	P #4	Pinal Docket 1254 Pg. 128 Fee # 1996-777934	1S	13E	17
31	229855	P #5	Pinal Docket 1254 Pg. 130 Fee # 1996-777935	1S	13E	17
32	229856	P #6	Pinal Docket 1254 Pg. 132 Fee # 1996-777936	1S	13E	17
33	229857	P #7	Pinal Docket 1254 Pg. 134 Fee # 1996-777937	1S	13E	17
34	325641	Apache #1	Pinal Docket 1867 Pg. 126	1S	13E	17,18,19,20
35	325640	Apache #2	Pinal Docket 1867 Pg. 129	1S	12E/13E	24/19
36	325635	Apache #6	Pinal Docket 1867 Pg. 964	1S	12E	24
37	325638	Apache #7	Pinal Docket 1867 Pg. 967	1S	12E/13E	24/19
38	325634	Apache #8	Pinal Docket 1867 Pg. 970	1S	12E	24
39	325639	Apache #10	Pinal Docket 1867 Pg. 973	1S	12E	24
40	332010	Apache #1A	Pinal Docket 2059 Pg. 220	1S	12E/13E	13,24/18,19
41	332011	Apache #2A	Pinal Docket 2059 Pg. 218	1S	12E/13E	13,24/18,19



Omya Inc.
7225 Crystal Creek Rd
Lucerne Valley, CA 92356

Tel +1-760-248-5200

www.omya-na.com

September 17, 2013

Arizona State Office
Bureau of Land Management
United States Department of the Interior
One North Central Avenue, Suite 800
Phoenix, Arizona 85004

Re: 2014 COPY OF RECORDED INTENT TO HOLD MINING CLAIMS

Ladies and/or Gentlemen:

Enclosed is a copy of the Notice of Intention to Hold Mining Claims/Sites recorded in the county in which the claims are situated by Omya Inc., for the calendar year 2014. This filing is made on behalf of the claim owners, Omya Inc.

A check in the amount of \$410.00 is enclosed as payment of the \$10.00 per claim BLM processing fee.
41 Claims X \$10.00 per claim = \$410.00

The mining claims are more particularly described on the enclosed Notice of Intention to Hold Mining Claims/Sites. An additional copy of this document as well as a self-addressed stamped envelope (SASE) is enclosed. Please date stamp this additional copy and return it to me.

Please call if you have any questions.

Very truly yours,

Omya Inc.
7225 Crystal Creek Rd Lucerne Valley, CA 92356
(760) 248-5243

James Rogers, agent

 9-26-13

Enclosures

Recorded Notice of Intention to Hold Mining Claims/Sites
Check in the Amount of \$410.00
Additional Copy with SASE to be returned to me with BLM date stamp.

RECEIVED
BLM AZ STATE OFFICE
2013 SEP 30 P 1:31
PHOENIX, ARIZONA



**OFFICIAL RECORDS OF
PINAL COUNTY RECORDER
VIRGINIA ROSS**

RECORDING REQUESTED BY

Steve Wooster agent for Omya Inc.

WHEN RECORDED, MAIL TO

NAME **Steve Wooster agent for
Omya Inc.**

ADDRESS **7225 Crystal Creek Rd**

CITY **Lucerne Valley**

STATE, ZIP CODE **CA, 92356**

DATE/TIME: 09/20/2013 1005
FEE: \$9.00
PAGES: 2
FEE NUMBER: 2013-076301



FOR RECORDER'S USE ONLY

**NOTICE OF INTENT TO HOLD MINING AND/OR MILLSITE CLAIMS
LOCATED IN PINAL COUNTY ARIZONA**

The undersigned does hereby certify and affirm:

1. Omya Inc. has paid the annual maintenance fees to the BLM for the assessment year ending at 12 noon on September 1, 2014 for each claim and/or millsite more particularly described on Exhibit A.
2. The claim owners listed in #3 below have an Intent to Hold all of the claims and millsites described on Exhibit A for calendar year 2014.
3. The names and addresses of the owner(s) of all of the claims described on Exhibit A are: Omya Inc. 7225 Crystal Creek Rd Lucerne Valley, CA 92356
4. The BLM Serial Number(s) for each claim and millsite described on Exhibit A also appear on Exhibit A.
5. This Notice of Intent has been executed to comply with the terms of the Consolidated Appropriations Act of 2012, Public Law 112-74, 125 Stat. 1047, in respect of the payment of maintenance fees and the performance of annual assessment work.

FOR: Omya Inc

BY: Steve Wooster, Agent

Steve D. Wooster
Signature

Sept. 20, 2013
Date

RECEIVED
BLM AZ STATE OFFICE
2013 SEP 30 P 1:31
PHOENIX, ARIZONA

NOTICE OF INTENT TO HOLD MINING CLAIMS

EXHIBIT A

Omya Inc. 7225 Crystal Creek Rd Lucerne Valley, CA 92356 (Claimant).

Line No.	AMC NUMBER	CLAIM/SITE NAME	COUNTY RECORDER DATA	TWP	RNG	SEC
1	229831	Lode Marble #1	Pinal Docket 1254 Pg. 141 Fee # 1996-033767	1S	13E	17,18
2	229832	Lode Marble #2	Pinal Docket 1254 Pg. 143 Fee # 1996-033768	1S	13E	17,18
3	229833	Lode Marble #3	Pinal Docket 1254 Pg. 145 Fee # 1996-033769	1S	13E	17
4	229834	Lode Marble #4	Pinal Docket 1254 Pg. 147 Fee # 1996-033770	1S	13E	17
5	229835	Lode Marble #5	Pinal Docket 1254 Pg. 149 Fee # 1996-033771	1S	13E	17
6	229836	Lode Marble #6	Pinal Docket 1254 Pg. 151 Fee # 1996-033772	1S	13E	17
7	229837	Lode Marble #7	Pinal Docket 1254 Pg. 153 Fee # 1996-033773	1S	13E	17
8	229838	Lode Marble #8	Pinal Docket 1254 Pg. 155 Fee # 1996-033774	1S	13E	17
9	229839	Lode Marble #9	Pinal Docket 1254 Pg. 157 Fee # 1996-033775	1S	13E	17,8
10	229840	Lode Marble #10	Pinal Docket 1254 Pg. 159 Fee # 1996-033776	1S	13E	17,8
11	229841	Lode Marble #11	Pinal Docket 1254 Pg. 161 Fee # 1996-033777	1S	13E	17
12	229842	Lode Marble #12	Pinal Docket 1254 Pg. 163 Fee # 1996-033778	1S	13E	17,8
13	229843	Lode Marble #13	Pinal Docket 1254 Pg. 165 Fee # 1996-033779	1S	13E	17,18
14	229844	Lode Marble #14	Pinal Docket 1254 Pg. 167 Fee # 1996-033780	1S	13E	17
15	229845	Lode Marble #15	Pinal Docket 1254 Pg. 169 Fee # 1996-033781	1S	12E/13E	13/17,18
16	229846	Lode Marble #16	Pinal Docket 1254 Pg. 171 Fee # 1996-033782	1S	13E	17,18
17	229847	Lode Marble #17	Pinal Docket 1254 Pg. 173 Fee # 1996-033783	1S	12E/13E	13/18,19
18	229848	Lode Marble #18	Pinal Docket 1254 Pg. 175 Fee # 1996-033784	1S	13E	17,18,19
19	229849	Lode Marble #19	Pinal Docket 1254 Pg. 177 Fee # 1996-033785	1S	13E	17,18,19,20
20	229850	Lode Marble #20	Pinal Docket 1254 Pg. 179 Fee # 1996-033786	1S	12E/13E	13/18
21	231216	Lode Marble #21	Pinal Docket 1254 Pg. 816 Fee # 1996-033787	1S	13E	17
22	231217	Lode Marble #22	Pinal Docket 1254 Pg. 159 Fee # 1996-033788	1S	13E	17
23	231218	Lode Marble #23	Pinal Docket 1254 Pg. 159 Fee # 1996-033789	1S	13E	17
24	231219	Lode Marble #24	Pinal Docket 1254 Pg. 159 Fee # 1996-033790	1S	13E	17
25	231220	Lode Marble #25	Pinal Docket 1254 Pg. 159 Fee # 1996-033791	1S	13E	17
26	231221	Lode Marble #26	Pinal Docket 1254 Pg. 159 Fee # 1996-033792	1S	13E	17,20
27	229851	P #1	Pinal Docket 1254 Pg. 122 Fee # 1996-777931	1S	13E	18
28	229852	P #2	Pinal Docket 1254 Pg. 124 Fee # 1996-777932	1S	13E	18
29	229853	P #3	Pinal Docket 1254 Pg. 126 Fee # 1996-777933	1S	13E	17
30	229854	P #4	Pinal Docket 1254 Pg. 128 Fee # 1996-777934	1S	13E	17
31	229855	P #5	Pinal Docket 1254 Pg. 130 Fee # 1996-777935	1S	13E	17
32	229856	P #6	Pinal Docket 1254 Pg. 132 Fee # 1996-777936	1S	13E	17
33	229857	P #7	Pinal Docket 1254 Pg. 134 Fee # 1996-777937	1S	13E	17
34	325641	Apache #1	Pinal Docket 1867 Pg. 126	1S	13E	17,18,19,20
35	325640	Apache #2	Pinal Docket 1867 Pg. 129	1S	12E/13E	24/19
36	325635	Apache #6	Pinal Docket 1867 Pg. 964	1S	12E	24
37	325638	Apache #7	Pinal Docket 1867 Pg. 967	1S	12E/13E	24/19
38	325634	Apache #8	Pinal Docket 1867 Pg. 970	1S	12E	24
39	325639	Apache #10	Pinal Docket 1867 Pg. 973	1S	12E	24
40	332010	Apache #1A	Pinal Docket 2059 Pg. 220	1S	12E/13E	13,24/18,19
41	332011	Apache #2A	Pinal Docket 2059 Pg. 218	1S	12E/13E	13,24/18,19

United States Department of the Interior
Bureau of Land Management
LANDS/RECREATION & PLANNING
ONE N CENTRAL AVE
PHOENIX, AZ 85004 -2203
Phone: 602-417-9200

Receipt

No: 2892189

Transaction #: 2978578	
Date of Transaction: 10/23/2013	
CUSTOMER:	
	OMYA (CALIFORNIA) INC. 7225 CRYSTAL CREEK RD LUCERNE VALLEY, CA 92356-8646 US

LINE #	QTY	DESCRIPTION	REMARKS	UNIT PRICE	TOTAL
1	1.00	LOCATABLE MINERALS / MINING CLAIMS- NOT NEW-UNADJUD, ONE AUTH NO. ONLY / MINING CLAIM MONEY RECEIVED CASES: AMC229831/\$410.00	NOI (41) 2013	- n/a -	410.00
TOTAL:					\$410.00

PAYMENT INFORMATION				
1	AMOUNT:	410.00	POSTMARKED:	N/A
	TYPE:	CHECK	RECEIVED:	09/30/2013
	CHECK NO:	201568		
	NAME:	OMYA (CALIFORNIA) INC. 7225 CRYSTAL CREEK RD LUCERNE VALLEY CA 92356-8646 US		

REMARKS
TEMPORARY RECEIPT #184540

This receipt was generated by the automated BLM Collections and Billing System and is a paper representation of a portion of the official electronic record contained therein.

From: (760) 248-5200
Jimmy Rogers
Omaya California
7225 Crystal Creek Rd
Lucerne Valley, CA 92356

Origin ID: DAGA

FedEx
Express



JT3201305200526

SHIP TO: (623) 580-5500
Mining Claims Dept
Bureau of Land Management AZ
One North Central Ave.
Suite 800
PHOENIX, AZ 85004

BILL SENDER

Ship Date: 26SEP13
ActWgt: 0.3 LB
CAD: 2915672/NET3430

Delivery Address Bar Code





Ref # 76360005
Invoice #
PO #
Dept #

MON - 30 SEP AA
** 2DAY **

TRK# 7967 7812 0268
0201

85004
AZ-US
PHX

SA ZSYA




earthsmart
FedEx carbon-neutr
envelope shipping

Check
INSIDE



Express



229831
231216
325624
332010



Omya Inc.
7225 Crystal Creek Rd
Lucerne Valley, CA 92356

Tel +1-760-248-5200

www.omya-na.com

August 29, 2013

Arizona State Office
Bureau of Land Management
United States Department of the Interior
One North Central Avenue, Suite 800
Phoenix, Arizona 85004

Re: 2013-2014 Maintenance Fees

Ladies and/or Gentlemen:

Enclosed is a check in the amount of \$6,720.00 as payment of the maintenance fees for 41 mining claims. The maintenance fees are being paid by and on behalf of the owner, Omya Inc., for the maintenance year beginning 1 September 2013 and ending 1 September 2014.

The mining claims are more particularly described on the enclosed Maintenance Fee Payment Form. An additional copy of this document as well as a self-addressed stamped envelope (SASE) is enclosed. Please date stamp this additional copy and return it to me.

Please call if you have any questions.

Very truly yours,

Omya Inc.
7225 Crystal Creek Rd Lucerne Valley, CA 92356
(760) 248-5243

James Rogers, agent

Peter Sutherland, agent

RECEIVED
BLM AZ STATE OFFICE
2013 AUG 30 11:23
PHOENIX, ARIZONA

Enclosures

BLM Mining Claim Maintenance Fee Payment Form
Schedule of Claims
Check in the Amount of \$6,720.00
Additional Copy with SASE to be returned to me with BLM date stamp.

ENTERED
SEP 10 2013
BY: RE

287104

UNITED STATES
DEPARTMENT OF THE INTERIOR
BUREAU OF LAND MANAGEMENT
**MAINTENANCE FEE PAYMENT FORM
FOR PLACER MINING CLAIMS**

Remitter Name: Omya Inc.
Mailing Address: 7225 Crystal Creek Rd
City, State, Zip: Lucerne Valley, CA 92356

☒ Check here if this is a change of address.

FOR COUNTY RECORDER'S USE

No. of claims 41
Total due BLM \$6,720

- The maintenance fee may be paid by cash, check, money order, Bureau of Land Management (BLM) Declining Deposit Account, or credit card (VISA, American Express, Discover, or MasterCard). Payments must be remitted to the BLM State Office where your claim or site is recorded and received on or before September 1. If the payment is mailed, the envelope must be postmarked by a bona fide delivery service on or before September 1 and received at the proper BLM State Office within 15 calendar days after the due date. Payments may also be made by telephone using a credit card. A complete listing of BLM State Offices with their addresses and phone numbers can be found at <http://www.blm.gov>.
- The maintenance fee for the following claim(s) applies to the assessment year _____.

CLAIM NAME	BLM SERIAL NO.	ACRES IN CLAIM	PAYMENT DUE TO THE BLM (See Instructions on Page 2)
See Attached Maintenance Fee Payment Schedule			

RECEIVED
BLM AZ STATE OFFICE
2013 AUG 30 A 11: 23
PHOENIX, ARIZONA

Use a separate sheet for additional claim names, serial numbers, and claimant names and addresses.

(Continued on page 2)

MAINTENANCE FEE PAYMENT

SCHEDULE

Omya Inc. 7225 Crystal Creek Rd Lucerne Valley, CA 92356.

Line No.	CLAIM NAME	BLM SERIAL NO.	Type of Claim	ACRES IN CLAIM	PAYMENT DUE TO THE BLM
1	Lode Marble #1	229831	Lode	20	\$140
2	Lode Marble #2	229832	Lode	20	\$140
3	Lode Marble #3	229833	Lode	20	\$140
4	Lode Marble #4	229834	Lode	20	\$140
5	Lode Marble #5	229835	Lode	20	\$140
6	Lode Marble #6	229836	Lode	20	\$140
7	Lode Marble #7	229837	Lode	20	\$140
8	Lode Marble #8	229838	Lode	20	\$140
9	Lode Marble #9	229839	Lode	20	\$140
10	Lode Marble #10	229840	Lode	20	\$140
11	Lode Marble #11	229841	Lode	20	\$140
12	Lode Marble #12	229842	Lode	20	\$140
13	Lode Marble #13	229843	Lode	20	\$140
14	Lode Marble #14	229844	Lode	20	\$140
15	Lode Marble #15	229845	Lode	20	\$140
16	Lode Marble #16	229846	Lode	20	\$140
17	Lode Marble #17	229847	Lode	20	\$140
18	Lode Marble #18	229848	Lode	20	\$140
19	Lode Marble #19	229849	Lode	20	\$140
20	Lode Marble #20	229850 - 357	Lode	20	\$140
21	Lode Marble #21	231216	Lode	20	\$140

MAINTENANCE FEE PAYMENT

SCHEDULE

Omya Inc. 7225 Crystal Creek Rd Lucerne Valley, CA 92356.

Line No.	CLAIM NAME	BLM SERIAL NO.	Type of Claim	ACRES IN CLAIM	PAYMENT DUE TO THE BLM
22	Lode Marble #22	231217	Lode	20	\$140
23	Lode Marble #23	231218	Lode	20	\$140
24	Lode Marble #24	231219	Lode	20	\$140
25	Lode Marble #25	231220	Lode	20	\$140
26	Lode Marble #26	231221	Lode	20	\$140
27	P #1	229851	Placer	40	\$280
28	P #2	229852	Placer	40	\$280
29	P #3	229853	Placer	40	\$280
30	P #4	229854	Placer	40	\$280
31	P #5	229855	Placer	40	\$280
32	P #6	229856	Placer	40	\$280
33	P #7	229857	Placer	40	\$280
34	Apache #1	325641	Placer	20	\$140
35	Apache #2	325640	Placer	20	\$140
36	Apache #6	325635	Placer	20	\$140
37	Apache #7	325638	Placer	20	\$140
38	Apache #8	325634	Placer	20	\$140
39	Apache #10	325639	Placer	20	\$140
40	Apache #1A	332010	Placer	20	\$140
41	Apache #2A	332011	Placer	20	\$140

TOTAL

\$6,720



Omya Inc.
7225 Crystal Creek Rd
Lucerne Valley, CA 92356

Tel +1-760-248-5200

www.omya-na.com

August 29, 2013

Arizona State Office
Bureau of Land Management
United States Department of the Interior
One North Central Avenue, Suite 800
Phoenix, Arizona 85004

Re: 2013-2014 Maintenance Fees

Ladies and/or Gentlemen:

Enclosed is a check in the amount of \$6,720.00 as payment of the maintenance fees for 41 mining claims. The maintenance fees are being paid by and on behalf of the owner, Omya Inc., for the maintenance year beginning 1 September 2013 and ending 1 September 2014.

The mining claims are more particularly described on the enclosed Maintenance Fee Payment Form. An additional copy of this document as well as a self-addressed stamped envelope (SASE) is enclosed. Please date stamp this additional copy and return it to me.

Please call if you have any questions.

Very truly yours,

Omya Inc.
7225 Crystal Creek Rd Lucerne Valley, CA 92356
(760) 248-5243

James Rogers, agent

Peter Sutherland, agent

RECEIVED
BLM AZ STATE OFFICE
2013 AUG 30 A 11:24
PHOENIX, ARIZONA

Enclosures

BLM Mining Claim Maintenance Fee Payment Form
Schedule of Claims

Check in the Amount of \$6,720.00

Additional Copy with SASE to be returned to me with BLM date stamp.

UNITED STATES
DEPARTMENT OF THE INTERIOR
BUREAU OF LAND MANAGEMENT
MAINTENANCE FEE PAYMENT FORM
FOR PLACER MINING CLAIMS

Remitter Name: Omya Inc.
Mailing Address: 7225 Crystal Creek Rd
City, State, Zip: Lucerne Valley, CA 92356

☒ Check here if this is a change of address.

FOR COUNTY RECORDER'S USE

No. of claims 41
Total due BLM \$6,720

1. The maintenance fee may be paid by cash, check, money order, Bureau of Land Management (BLM) Declining Deposit Account, or credit card (VISA, American Express, Discover, or MasterCard). Payments must be remitted to the BLM State Office where your claim or site is recorded and received on or before September 1. If the payment is mailed, the envelope must be postmarked by a bona fide delivery service on or before September 1 and received at the proper BLM State Office within 15 calendar days after the due date. Payments may also be made by telephone using a credit card. A complete listing of BLM State Offices with their addresses and phone numbers can be found at <http://www.blm.gov>.
2. The maintenance fee for the following claim(s) applies to the assessment year _____.

CLAIM NAME	BLM SERIAL NO.	ACRES IN CLAIM	PAYMENT DUE TO THE BLM (See Instructions on Page 2)
See Attached Maintenance Fee Payment Schedule			PHOENIX, ARIZONA 2013 AUG 30 A 11:24 RECEIVED BLM AZ STATE OFFICE

Use a separate sheet for additional claim names, serial numbers, and claimant names and addresses.

(Continued on page 2)




MAINTENANCE FEE PAYMENT

SCHEDULE

Omya Inc. 7225 Crystal Creek Rd Lucerne Valley, CA 92356.

Line No.	CLAIM NAME	BLM SERIAL NO.	Type of Claim	ACRES IN CLAIM	PAYMENT DUE TO THE BLM
1	Lode Marble #1	229831	Lode	20	\$140
2	Lode Marble #2	229832	Lode	20	\$140
3	Lode Marble #3	229833	Lode	20	\$140
4	Lode Marble #4	229834	Lode	20	\$140
5	Lode Marble #5	229835	Lode	20	\$140
6	Lode Marble #6	229836	Lode	20	\$140
7	Lode Marble #7	229837	Lode	20	\$140
8	Lode Marble #8	229838	Lode	20	\$140
9	Lode Marble #9	229839	Lode	20	\$140
10	Lode Marble #10	229840	Lode	20	\$140
11	Lode Marble #11	229841	Lode	20	\$140
12	Lode Marble #12	229842	Lode	20	\$140
13	Lode Marble #13	229843	Lode	20	\$140
14	Lode Marble #14	229844	Lode	20	\$140
15	Lode Marble #15	229845	Lode	20	\$140
16	Lode Marble #16	229846	Lode	20	\$140
17	Lode Marble #17	229847	Lode	20	\$140
18	Lode Marble #18	229848	Lode	20	\$140
19	Lode Marble #19	229849	Lode	20	\$140
20	Lode Marble #20	229850	Lode	20	\$140
21	Lode Marble #21	231216	Lode	20	\$140

MAINTENANCE FEE PAYMENT

SCHEDULE

Omya Inc. 7225 Crystal Creek Rd Lucerne Valley, CA 92356.

Line No.	CLAIM NAME	BLM SERIAL NO.	Type of Claim	ACRES IN CLAIM	PAYMENT DUE TO THE BLM
22	Lode Marble #22	231217	Lode	20	\$140
23	Lode Marble #23	231218	Lode	20	\$140
24	Lode Marble #24	231219	Lode	20	\$140
25	Lode Marble #25	231220	Lode	20	\$140
26	Lode Marble #26	231221	Lode	20	\$140
27	P #1	229851	Placer	40	\$280
28	P #2	229852	Placer	40	\$280
29	P #3	229853	Placer	40	\$280
30	P #4	229854	Placer	40	\$280
31	P #5	229855	Placer	40	\$280
32	P #6	229856	Placer	40	\$280
33	P #7	229857	Placer	40	\$280
34	Apache #1	325641	Placer	20	\$140
35	Apache #2	325640	Placer	20	\$140
36	Apache #6	325635	Placer	20	\$140
37	Apache #7	325638	Placer	20	\$140
38	Apache #8	325634	Placer	20	\$140
39	Apache #10	325639	Placer	20	\$140
40	Apache #1A	332010	Placer	20	\$140
41	Apache #2A	332011	Placer	20	\$140

TOTAL

\$6,720

United States Department of the Interior
Bureau of Land Management
LANDS/RECREATION & PLANNING
ONE N CENTRAL AVE
PHOENIX, AZ 85004 -2203
Phone: 602-417-9200



Receipt

No:

2871104

Transaction #: 2957118

Date of Transaction: 08/30/2013

CUSTOMER:

OMYA INC
7225 CRYSTAL CREEK RD
LUCERNE VALLEY, CA 92356-8646 US

LINE #	QTY	DESCRIPTION	REMARKS	UNIT PRICE	TOTAL
1	1.00	LOCATABLE MINERALS / MINING CLAIMS-NOT NEW-UNADJUD, ONE AUTH NO. ONLY / MINING CLAIM MONEY RECEIVED CASES: AMC229831/\$6720.00	MAINT 2014/41	- n/a -	6720.00
TOTAL:					\$6,720.00

PAYMENT INFORMATION					
1	AMOUNT:	6720.00		POSTMARKED:	08/30/2013
	TYPE:	CHECK		RECEIVED:	08/30/2013
	CHECK NO:	201045			
	NAME:	NORDEA BANK FINLAND PLC 7225 CRYSTAL CREEK RD LUCERNE VALLEY CA 92356-8646 US			

REMARKS

This receipt was generated by the automated BLM Collections and Billing System and is a paper representation of a portion of the official electronic record contained therein.

52



OFFICIAL RECORDS OF
PINAL COUNTY RECORDER

WHEN RECORDED RETURN TO:

James Rogers, Agent for
Omya California - A Division of Omya Inc.

7225 Crystal Creek Rd

Lucerne Valley, CA 92356

DATE/TIME: 12/27/2012 1218
FEE: \$9.00
PAGES: 5
FEE NUMBER: 2012-110874



Amc 229831

231216

325634

332010

NOTICE OF INTENT TO HOLD MINING AND/OR MILLSITE CLAIMS
LOCATED IN PINAL COUNTY ARIZONA

The undersigned does hereby certify and affirm:

1. Omya California - A Division of Omya Inc. has paid the annual maintenance fees to the BLM for the assessment year ending at 12 noon on September 1, 2013 for each claim and/or millsite more particularly described on Exhibit A.

2. Omya California - A Division of Omya Inc. has an Intent to Hold all of the claims and millsites described on Exhibit A for calendar year 2013.

3. The names and addresses of the owner(s) of all of the claims described on Exhibit A are:

Omya California - A Division of Omya Inc. 7225 Crystal Creek Rd Lucerne Valley, CA 92356

4. The BLM Serial Number(s) for each claim and millsite described on Exhibit A also appear on Exhibit A.

5. This Notice of Intent has been executed to comply with the terms of the Consolidated Appropriations Act of 2012, Public Law 112-74, 125 Stat. 1047, in respect of the payment of maintenance fees and the performance of annual assessment work.

Dated this 27 day of Dec, 2012.

FOR: Omya California - A Division of Omya Inc.

BY: James Rogers, Agent

Signature

Geologist

Title

Duplicate filing. Not processed. 398 entered.
2/26/13 HT

RECEIVED
BLM ARIZONA OFFICE
2012 DEC 27 P 3:37
PHOENIX, ARIZONA

NOTICE OF INTENT TO HOLD MINING CLAIMS

Exhibit A

Omya California - A Division of Omya Inc., 7225 Crystal Creek Rd Lucerne Valley, CA 92356 (Claimant).

Line No.	BLM /AMC NUMBER	CLAIM/SITE NAME	PINAL COUNTY RECORDER DATA	TWP	RNG	SEC
1	229831	Lode Marble #1	Pinal Docket 1254 Pg. 141 Fee # 1996-033767	1S	13E	17,18
2	229832	Lode Marble #2	Pinal Docket 1254 Pg. 143 Fee # 1996-033768	1S	13E	17,18
3	229833	Lode Marble #3	Pinal Docket 1254 Pg. 145 Fee # 1996-033769	1S	13E	17
4	229834	Lode Marble #4	Pinal Docket 1254 Pg. 147 Fee # 1996-033770	1S	13E	17
5	229835	Lode Marble #5	Pinal Docket 1254 Pg. 149 Fee # 1996-033771	1S	13E	17
6	229836	Lode Marble #6	Pinal Docket 1254 Pg. 151 Fee # 1996-033772	1S	13E	17
7	229837	Lode Marble #7	Pinal Docket 1254 Pg. 153 Fee # 1996-033773	1S	13E	17
8	229838	Lode Marble #8	Pinal Docket 1254 Pg. 155 Fee # 1996-033774	1S	13E	17
9	229839	Lode Marble #9	Pinal Docket 1254 Pg. 157 Fee # 1996-033775	1S	13E	17,8
10	229840	Lode Marble #10	Pinal Docket 1254 Pg. 159 Fee # 1996-033776	1S	13E	17,8
11	229841	Lode Marble #11	Pinal Docket 1254 Pg. 161 Fee # 1996-033777	1S	13E	17
12	229842	Lode Marble #12	Pinal Docket 1254 Pg. 163 Fee # 1996-033778	1S	13E	17,8
13	229843	Lode Marble #13	Pinal Docket 1254 Pg. 165 Fee # 1996-033779	1S	13E	17,18
14	229844	Lode Marble #14	Pinal Docket 1254 Pg. 167 Fee # 1996-033780	1S	13E	17
15	229845	Lode Marble #15	Pinal Docket 1254 Pg. 169 Fee # 1996-033781	1S	12E/13E	13/17,18
16	229846	Lode Marble #16	Pinal Docket 1254 Pg. 171 Fee # 1996-033782	1S	13E	17,18
17	229847	Lode Marble #17	Pinal Docket 1254 Pg. 173 Fee # 1996-033783	1S	12E/13E	13/18,19

2012 DEC 27 P 3 37
 RECEIVED
 EL PASO STATE OFFICE
 PHOENIX, ARIZONA

NOTICE OF INTENT TO HOLD MINING CLAIMS

Exhibit A

Omya California - A Division of Omya Inc., 7225 Crystal Creek Rd Lucerne Valley, CA 92356 (Claimant).

Line No.	BLM /AMC NUMBER	CLAIM/SITE NAME	PINAL COUNTY RECORDER DATA	TWP	RNG	SEC
18	229848	Lode Marble #18	Pinal Docket 1254 Pg. 175 Fee # 1996-033784	1S	13E	17,18,19
19	229849	Lode Marble #19	Pinal Docket 1254 Pg. 177 Fee # 1996-033785	1S	13E	17,18,19,20
20	229850	Lode Marble #20	Pinal Docket 1254 Pg. 179 Fee # 1996-033786	1S	12E/13E	13/18
21	231216	Lode Marble #21	Pinal Docket 1254 Pg. 816 Fee # 1996-033787	1S	13E	17
22	231217	Lode Marble #22	Pinal Docket 1254 Pg. 159 Fee # 1996-033788	1S	13E	17
23	231218	Lode Marble #23	Pinal Docket 1254 Pg. 159 Fee # 1996-033789	1S	13E	17
24	231219	Lode Marble #24	Pinal Docket 1254 Pg. 159 Fee # 1996-033790	1S	13E	17
25	231220	Lode Marble #25	Pinal Docket 1254 Pg. 159 Fee # 1996-033791	1S	13E	17
26	231221	Lode Marble #26	Pinal Docket 1254 Pg. 159 Fee # 1996-033792	1S	13E	17,20
27	229851	P #1	Pinal Docket 1254 Pg. 122 Fee # 1996-777931	1S	13E	18
28	229852	P #2	Pinal Docket 1254 Pg. 124 Fee # 1996-777932	1S	13E	18
29	229853	P #3	Pinal Docket 1254 Pg. 126 Fee # 1996-777933	1S	13E	17
30	229854	P #4	Pinal Docket 1254 Pg. 128 Fee # 1996-777934	1S	13E	17
31	229855	P #5	Pinal Docket 1254 Pg. 130 Fee # 1996-777935	1S	13E	17
32	229856	P #6	Pinal Docket 1254 Pg. 132 Fee # 1996-777936	1S	13E	17
33	229857	P #7	Pinal Docket 1254 Pg. 134 Fee # 1996-777937	1S	13E	17
34	325641	Apache #1	Pinal Docket 1867 Pg. 126	1S	13E	17,18,19,20

NOTICE OF INTENT TO HOLD MINING CLAIMS

Exhibit A

Omya California - A Division of Omya Inc., 7225 Crystal Creek Rd Lucerne Valley, CA 92356 (Claimant).

Line No.	BLM /AMC NUMBER	CLAIM/SITE NAME	PINAL COUNTY RECORDER DATA	TWP	RNG	SEC
35	325640	Apache #2	Pinal Docket 1867 Pg. 129	1S	12E/13E	24/19
36	325635	Apache #6	Pinal Docket 1867 Pg. 964	1S	12E	24
37	325638	Apache #7	Pinal Docket 1867 Pg. 967	1S	12E/13E	24/19
38	325634	Apache #8	Pinal Docket 1867 Pg. 970	1S	12E	24
39	325639	Apache #10	Pinal Docket 1867 Pg. 973	1S	12E	24
40	332010	Apache #1A	Pinal Docket 2059 Pg. 220	1S	12E/13E	13,24/18,19
41	332011	Apache #2A	Pinal Docket 2059 Pg. 218	1S	12E/13E	13,24/18,19

RECEIVED
BLM / ARIZONA STATE OFFICE
2012 DEC 27 P 3:37
PHOENIX, ARIZONA

ACKNOWLEDGMENT

STATE OF ARIZONA)

COUNTY OF Maricopa)

On December 27th, 2012, before me, Daniel Hartman,

a Notary Public, personally appeared James Rogers who proved to me on the basis of satisfactory evidence to be the person(s) whose name(s) is/are subscribed to the within instrument and acknowledged to me that he/she/they executed the same in his/her/their authorized capacity(ies), and that by his/her/their signature(s) on the instrument the person(s), or the entity upon behalf of which the person(s) acted, executed the instrument.

I certify under PENALTY OF PERJURY under the laws of the State of Arizona that the foregoing paragraph is true and correct.

WITNESS my hand and official seal.

Signature

[Signature]

(SEAL)



NO. OF CLAIMS 41
AMOUNT 410
RECEIPT NO. 2713351
INIT. SC

** BLM-ASO **

RECEIVED
BLM AZ STATE OFFICE
2012 DEC 27 P 3:37
PHOENIX, ARIZONA

United States Department of the Interior
Bureau of Land Management
LANDS/RECREATION & PLANNING
ONE N CENTRAL AVE
PHOENIX, AZ 85004 -2203
Phone: 602-417-9200

Receipt

No:

2713351

Transaction #: 2795664		ENTERED INTO COMPUTER
Date of Transaction: 12/27/2012		
CUSTOMER:		
OMYA CALIFORNIA - A DIVISION OF OMYA INC 7225 CRYSTAL CREEK RD LUCERNE VALLEY, CA 92356-8646 US		

LINE #	QTY	DESCRIPTION	REMARKS	UNIT PRICE	TOTAL
1	1.00	LOCATABLE MINERALS / MINING CLAIMS-NOT NEW-UNADJUD, ONE AUTH NO. ONLY / MINING CLAIM MONEY RECEIVED CASES: AMC229831/\$410.00	NOI (41)	- n/a -	410.00
TOTAL:					\$410.00

PAYMENT INFORMATION			
NOTE: Items will appear on credit card statement as "Bureau of Land Mgmt CO".			
1	AMOUNT:	410.00	POSTMARKED: N/A
	TYPE:	CREDIT CARD	RECEIVED: 12/27/2012
	NAME:	OMYA CALIFORNIA - A DIVISION OF OMYA INC 7225 CRYSTAL CREEK RD LUCERNE VALLEY CA 92356-8646 US	
	CARD NO:	XXXXXXXXXXXX0726	AUTH CODE: 097319
	NAME ON CARD:	ARIZONA PLANT OMYA INC	
	EXPIRES:	02/2015	
	SIGNATURE:		

REMARKS

This receipt was generated by the automated BLM Collections and Billing System and is a paper representation of a portion of the official electronic record contained therein. Lead Amc #s APR 01 2013

Amc 229831
231216
325634
332010

(PB)

Amc 229831

231216

325634

332010

October 2, 2012

Arizona State Office
Bureau of Land Management
United States Department of the Interior
One North Central Avenue, Suite 800
Phoenix, Arizona 85004

Re: 2012 - 2013 COPY OF RECORDED INTENT TO HOLD MINING CLAIMS

Ladies and/or Gentlemen:

Enclosed is a copy of the Notice of Intention to Hold Mining Claims/Sites recorded in the county in which the claims are situated by Omya California - A Division of Omya Inc., for the maintenance year beginning 1 September 2012 and ending 1 September 2013. A check in the amount of \$410.00 is also enclosed for payment of processing fees on 41 claims at \$10.00 per claim. This filing is made on behalf of the claim owners, Omya California - A Division of Omya Inc.

The mining claims are more particularly described on the enclosed Notice of Intention to Hold Mining Claims/Sites. An additional copy of this document as well as a self addressed stamped envelope are enclosed.


Please complete the following;

1. Place this document in your files referring to the listed claims.
2. Date stamp the additional copy and return it to me.

Feel free to call me if with any questions regarding these matters.

Very truly yours,

James Rogers, agent



Omya California - A Division of Omya Inc.
7225 Crystal Creek Rd Lucerne Valley, CA 92356
(760) 248-5243

Enclosures

Check in the amount of \$410.00 for the document processing fee
Notice of Intention to Hold Mining Claims/Sites
Additional Copy with SASE to be returned to me with BLM date stamp.

ENTERED INTO COMPUTER
NOV 02 2012 *PS*

RECEIVED
BLM AZ STATE OFFICE
2012 OCT -9 P 2:16
PHOENIX, ARIZONA

(3)



OFFICIAL RECORDS OF PINAL COUNTY RECORDER

When Recorded Return Document to:

Omya California - A Division of Omya Inc.
62 Main Street
Proctor, Vermont 05765

DATE/TIME: 08/21/2012 939
FEE: \$9.00
PAGES: 3
FEE NUMBER: 2012-072075



NOTICE OF INTENTION TO HOLD MINING CLAIMS/SITES

Omya California - A Division of Omya Inc., owner of the below-listed mining claims, has paid maintenance fees for those mining claims in the amount of \$140 per claim or \$140 per 20 acre parcel or portion thereof on association parcels for the assessment year ending September 1, 2013. Payment was made pursuant to the Fiscal Year 1999 Omnibus Reconciliation Act of October 21, 1998 (PL 105-277; 112 Stat 2681-232,235), and Public Law 108-447 of December 8, 2004.

The mining claims are located in Pinal County, State of Arizona, and Omya intends to hold and claim the mining claims for the valuable minerals contained therein.

RECEIVED
AZ STATE OFFICE
OCT - 9
2:16
PINAL COUNTY, ARIZONA

Line No.	AMC NUMBER	CLAIM/SITE NAME	COUNTY RECORDER DATA	TWP	RNG	SEC
1	229831	Lode Marble #1	Pinal Docket 1254 Pg. 141 Fee # 1996-033767	1S	13E	17,18
2	229832	Lode Marble #2	Pinal Docket 1254 Pg. 143 Fee # 1996-033768	1S	13E	17,18
3	229833	Lode Marble #3	Pinal Docket 1254 Pg. 145 Fee # 1996-033769	1S	13E	17
4	229834	Lode Marble #4	Pinal Docket 1254 Pg. 147 Fee # 1996-033770	1S	13E	17
5	229835	Lode Marble #5	Pinal Docket 1254 Pg. 149 Fee # 1996-033771	1S	13E	17
6	229836	Lode Marble #6	Pinal Docket 1254 Pg. 151 Fee # 1996-033772	1S	13E	17
7	229837	Lode Marble #7	Pinal Docket 1254 Pg. 153 Fee # 1996-033773	1S	13E	17
8	229838	Lode Marble #8	Pinal Docket 1254 Pg. 155 Fee # 1996-033774	1S	13E	17
9	229839	Lode Marble #9	Pinal Docket 1254 Pg. 157 Fee # 1996-033775	1S	13E	17,8
10	229840	Lode Marble #10	Pinal Docket 1254 Pg. 159 Fee # 1996-033776	1S	13E	17,8
11	229841	Lode Marble #11	Pinal Docket 1254 Pg. 161 Fee # 1996-033777	1S	13E	17

Line No.	AMC NUMBER	CLAIM/SITE NAME	COUNTY RECORDER DATA	TWP	RNG	SEC
12	229842	Lode Marble #12	Pinal Docket 1254 Pg. 163 Fee # 1996-033778	1S	13E	17,8
13	229843	Lode Marble #13	Pinal Docket 1254 Pg. 165 Fee # 1996-033779	1S	13E	17,18
14	229844	Lode Marble #14	Pinal Docket 1254 Pg. 167 Fee # 1996-033780	1S	13E	17
15	229845	Lode Marble #15	Pinal Docket 1254 Pg. 169 Fee # 1996-033781	1S	12E/13E	13/17,18
16	229846	Lode Marble #16	Pinal Docket 1254 Pg. 171 Fee # 1996-033782	1S	13E	17,18
17	229847	Lode Marble #17	Pinal Docket 1254 Pg. 173 Fee # 1996-033783	1S	12E/13E	13/18,19
18	229848	Lode Marble #18	Pinal Docket 1254 Pg. 175 Fee # 1996-033784	1S	13E	17,18,19
19	229849	Lode Marble #19	Pinal Docket 1254 Pg. 177 Fee # 1996-033785	1S	13E	17,18,19,20
20	229850	Lode Marble #20	Pinal Docket 1254 Pg. 179 Fee # 1996-033786	1S	12E/13E	13/18
21	231216	Lode Marble #21	Pinal Docket 1254 Pg. 816 Fee # 1996-033787	1S	13E	17
22	231217	Lode Marble #22	Pinal Docket 1254 Pg. 159 Fee # 1996-033788	1S	13E	17
23	231218	Lode Marble #23	Pinal Docket 1254 Pg. 159 Fee # 1996-033789	1S	13E	17
24	231219	Lode Marble #24	Pinal Docket 1254 Pg. 159 Fee # 1996-033790	1S	13E	17
25	231220	Lode Marble #25	Pinal Docket 1254 Pg. 159 Fee # 1996-033791	1S	13E	17
26	231221	Lode Marble #26	Pinal Docket 1254 Pg. 159 Fee # 1996-033792	1S	13E	17,20
27	229851	P #1	Pinal Docket 1254 Pg. 122 Fee # 1996-777931	1S	13E	18
28	229852	P #2	Pinal Docket 1254 Pg. 124 Fee # 1996-777932	1S	13E	18
29	229853	P #3	Pinal Docket 1254 Pg. 126 Fee # 1996-777933	1S	13E	17
30	229854	P #4	Pinal Docket 1254 Pg. 128 Fee # 1996-777934	1S	13E	17
31	229855	P #5	Pinal Docket 1254 Pg. 130 Fee # 1996-777935	1S	13E	17
32	229856	P #6	Pinal Docket 1254 Pg. 132 Fee # 1996-777936	1S	13E	17


Line No.	AMC NUMBER	CLAIM/SITE NAME	COUNTY RECORDER DATA	TWP	RNG	SEC
33	229857	P #7	Pinal Docket 1254 Pg. 134 Fee # 1996-777937	1S	13E	17
34	325641	Apache #1	Pinal Docket 1867 Pg. 126	1S	13E	17,18,19,20
35	325640	Apache #2	Pinal Docket 1867 Pg. 129	1S	12E/13E	24/19
36	325635	Apache #6	Pinal Docket 1867 Pg. 964	1S	12E	24
37	325638	Apache #7	Pinal Docket 1867 Pg. 967	1S	12E/13E	24/19
38	325634	Apache #8	Pinal Docket 1867 Pg. 970	1S	12E	24
39	325639	Apache #10	Pinal Docket 1867 Pg. 973	1S	12E	24
40	332010	Apache #1A	Pinal Docket 2059 Pg. 220	1S	12E/13E	13,24/18,19
41	332011	Apache #2A	Pinal Docket 2059 Pg. 218	1S	12E/13E	13,24/18,19

Omya California - A Division of Omya Inc
62 Main Street
Proctor, Vermont 05765

ENTERED INTO COMPUTER

NOV 02 2012 *QB*

Luis Pacheco, Agent



Date 8-21-2012

RECEIVED
COUNTY CLERK'S OFFICE
2012 OCT -9 P 2:16
PHOENIX, ARIZONA

United States Department of the Interior

Bureau of Land Management
 LANDS/RECREATION & PLANNING
 ONE N CENTRAL AVE
 PHOENIX, AZ 85004 -2203
 Phone: 602-417-9200

Receipt

No:

2668712

Transaction #: 2749857

Date of Transaction: 10/09/2012

ENTERED INTO COMPUTER

CUSTOMER:

NOV 02 2012 PB

OMYA INC
 62 MAIN ST
 PROCTOR, VT 05765-1177 US

LINE #	QTY	DESCRIPTION	REMARKS	UNIT PRICE	TOTAL
1	1.00	LOCATABLE MINERALS / MINING CLAIMS-NOT NEW-UNADJUD, ONE AUTH NO. ONLY / MINING CLAIM MONEY RECEIVED CASES: AMC229831/\$410.00	NOI 2012/41	- n/a -	410.00
TOTAL:					\$410.00

PAYMENT INFORMATION

1	AMOUNT:	410.00	POSTMARKED:	N/A
	TYPE:	CHECK	RECEIVED:	10/09/2012
	CHECK NO:	128024		
	NAME:	OMYA INC 9987 CARVER RD STE 300 CINCINNATI OH 45242 US		

REMARKS

This receipt was generated by the automated BLM Collections and Billing System and is a paper representation of a portion of the official electronic record contained therein.

Lead # (PB)

22 229831 - 229857

229831

6 231216 - 231221

231216

2 325634 - 635

325634

4 325638 - 641

"

2 332010 - 332011

332010

41

Align top of FedEx Express® shipping label here.

From: (760) 248-5200
Jimmy Rogers
Omaya California
7225 Crystal Creek Rd
Lucerne Valley, CA 92356

Origin ID: DAGA

FedEx
Express



J12201207 160325

BILL SENDER

SHIP TO: (602) 417-9528
Mining Claims Dept
USDI BLM
1 N CENTRAL AVE
STE 800
PHOENIX, AZ 85004

Ship Date: 15AUG12
ActWgt: 0.3 LB
CAD: 2915672/INET3300

Delivery Address Bar Code



Ref # 76360005
Invoice #
PO #
Dept #

FRI - 17 AUG A
** 2DAY **

TRK# 7987 5173 3319
0201

SA ZSYA



515G2X0C341A44

2012 AUG 17 8:00 AM
PHOENIX AZ
85004
AZ-US
PHX

RECEIVED
BLM AZ STATE OFFICE

Align bottom of peel and stick airbill or pouch here.

earthsmart

FedEx carbon-net
envelope shipping

RT 275 2 B
FZ 3319 08.17

Express

FedEx

AMC 332010
 AMC 229831
 AMC 231216
 AMC 325634

MAINTENANCE FEE PAYMENT

Claimant Name: Omya California - A Division of Omya Inc

Address: 62 Main Street

City: Proctor, VT Zip: 05765

Telephone: (802) 770-7285

E-mail address: tracey.murray@omya.com

Signature: _____

☐ Check here if this is a change of address.

BLM
 Date
 Stamp

RECEIVED
 BLM AZ STATE OFFICE
 PHOENIX, ARIZONA
 2012 AUG - 6 P 3:24

Line No.	AMC NUMBER	CLAIM/SITE NAME	COUNTY RECORDER DATA (if available)	TWP	RNG	SEC	Acres	Number of 20 Acre Subdivisions or Portions thereof per AMC number
1	229831	Lode Marble #1	Pinal Docket 1254 Pg. 141 Fee # 1996-033767	1S	13E	17,18	20	1
2	229832	Lode Marble #2	Pinal Docket 1254 Pg. 143 Fee # 1996-033768	1S	13E	17,18	20	1
3	229833	Lode Marble #3	Pinal Docket 1254 Pg. 145 Fee # 1996-033769	1S	13E	17	20	1
4	229834	Lode Marble #4	Pinal Docket 1254 Pg. 147 Fee # 1996-033770	1S	13E	17	20	1
5	229835	Lode Marble #5	Pinal Docket 1254 Pg. 149 Fee # 1996-033771	1S	13E	17	20	1
6	229836	Lode Marble #6	Pinal Docket 1254 Pg. 151 Fee # 1996-033772	1S	13E	17	20	1
7	229837	Lode Marble #7	Pinal Docket 1254 Pg. 153 Fee # 1996-033773	1S	13E	17	20	1
8	229838	Lode Marble #8	Pinal Docket 1254 Pg. 155 Fee # 1996-033774	1S	13E	17	20	1
9	229839	Lode Marble #9	Pinal Docket 1254 Pg. 157 Fee # 1996-033775	1S	13E	17,8	20	1
10	229840	Lode Marble #10	Pinal Docket 1254 Pg. 159 Fee # 1996-033776	1S	13E	17,8	20	1

Note Regarding Public Law 112-74

Omya California - A Division of Omya Inc. (Claimant) is aware of the passage of Public Law 112-74 requiring one Mining Claim Maintenance Fee Payment per 20 Acre subdivision or portion thereof on association placer mining claims. James Rogers as agent of the claimant spoke with Gary Catledge Supervisory Land Law Examiner at The Sacramento, California Bureau of Land Management (BLM) office on 6-15-2012. Mr. Catledge said that the BLM is not accepting the additional fees due in accordance with of Public Law 112-74, and instructed James Rogers to pay one fee per CAMC number. This submittal follows those instructions. The claimant reserves the right to cure any Claim Maintenance Fee issues associated with the BLM not accepting these additional payments. Furthermore Mr. Catledge said that any Claim Maintenance Fee issues arising from the enacting of, or failure to enact Public Law 112-74 by the BLM would be curable. James Rogers as agent of the claimant spoke with Loriann Siegfried Support Services Assistant at The Phoenix, Arizona BLM office on 6-15-2012 who confirmed that the guidance provided by Gary Catledge of the California BLM would also apply to Mining Claim Maintenance Fee Payments made to the Arizona BLM.

List additional claims on Form MCF114.

Bureau of Land Management
 Arizona State Office
www.az.blm.gov

No. of Claims: 41 x \$140 = 5740.00

Check No: 126690 Init. AA

Receipt No.: 2624516

For BLM Use Only

ENTERED IN COMPUTER

~~RE 8-21-12~~

RE 8-21-12

Form: MCF112
 Revised July 2005

This form is available from the Arizona Department of Mines and Mineral Resources and may be reproduced.

7 40 acre placers

180 balance

SUPPLEMENTAL ATTACHMENT

May be used with the following forms for listing additional mining claims:

Check One.

- ☐ Affidavit of Performance of Annual Work
- ☒ Maintenance Fee Payment
- ☐ Notice of Intent to Hold Mining Claims
- ☐ Notice of Non-Liability for Labor and Materials Furnished

BLM
Date
Stamp

PHOENIX, ARIZONA

2012 AUG -6 P 3:24

RECEIVED
BLM AZ STATE OFFICE

Line No.	CAMC NUMBER	CLAIM/SUB NAME	COUNTY RECORDER DATA (or address)	TWP	RNG	SEC	Acres	Number of 20 Acre Subdivisions or Portions thereof per AMC number
11	229841	Lode Marble #11	Pinal Docket 1254 Pg. 161 Fee # 1996-033777	1S	13E	17	20	1
12	229842	Lode Marble #12	Pinal Docket 1254 Pg. 163 Fee # 1996-033778	1S	13E	17,8	20	1
13	229843	Lode Marble #13	Pinal Docket 1254 Pg. 165 Fee # 1996-033779	1S	13E	17,18	20	1
14	229844	Lode Marble #14	Pinal Docket 1254 Pg. 167 Fee # 1996-033780	1S	13E	17	20	1
15	229845	Lode Marble #15	Pinal Docket 1254 Pg. 169 Fee # 1996-033781	1S	12E/13E	13/17,18	20	1
16	229846	Lode Marble #16	Pinal Docket 1254 Pg. 171 Fee # 1996-033782	1S	13E	17,18	20	1
17	229847	Lode Marble #17	Pinal Docket 1254 Pg. 173 Fee # 1996-033783	1S	12E/13E	13/18,19	20	1
18	229848	Lode Marble #18	Pinal Docket 1254 Pg. 175 Fee # 1996-033784	1S	13E	17,18,19	20	1
19	229849	Lode Marble #19	Pinal Docket 1254 Pg. 177 Fee # 1996-033785	1S	13E	17,18,19,20	20	1
20	229850	Lode Marble #20	Pinal Docket 1254 Pg. 179 Fee # 1996-033786	1S	12E/13E	13/18	20	1
28	231216	Lode Marble #21	Pinal Docket 1254 Pg. 816 Fee # 1996-033787	1S	13E	17	20	1
29	231217	Lode Marble #22	Pinal Docket 1254 Pg. 159 Fee # 1996-033788	1S	13E	17	20	1
30	231218	Lode Marble #23	Pinal Docket 1254 Pg. 159 Fee # 1996-033789	1S	13E	17	20	1
31	231219	Lode Marble #24	Pinal Docket 1254 Pg. 159 Fee # 1996-033790	1S	13E	17	20	1
32	231220	Lode Marble #25	Pinal Docket 1254 Pg. 159 Fee # 1996-033791	1S	13E	17	20	1
33	231221	Lode Marble #26	Pinal Docket 1254 Pg. 159 Fee # 1996-033792	1S	13E	17,20	20	1
21	229851	P #1	Pinal Docket 1254 Pg. 122 Fee # 1996-777931	1S	13E	18	40	2
22	229852	P #2	Pinal Docket 1254 Pg. 124 Fee # 1996-777932	1S	13E	18	40	2
23	229853	P #3	Pinal Docket 1254 Pg. 126 Fee # 1996-777933	1S	13E	17	40	2
24	229854	P #4	Pinal Docket 1254 Pg. 128 Fee # 1996-777934	1S	13E	17	40	2
25	229855	P #5	Pinal Docket 1254 Pg. 130 Fee # 1996-777935	1S	13E	17	40	2
26	229856	P #6	Pinal Docket 1254 Pg. 132 Fee # 1996-777936	1S	13E	17	40	2
27	229857	P #7	Pinal Docket 1254 Pg. 134 Fee # 1996-777937	1S	13E	17	40	2
39	325641	Apache #1	Pinal Docket 1867 Pg. 126	1S	13E	17,18,19,20	20	1
38	325640	Apache #2	Pinal Docket 1867 Pg. 129	1S	12E/13E	24/19	20	1
35	325635	Apache #6	Pinal Docket 1867 Pg. 964	1S	12E	24	20	1
36	325638	Apache #7	Pinal Docket 1867 Pg. 967	1S	12E/13E	24/19	20	1
34	325634	Apache #8	Pinal Docket 1867 Pg. 970	1S	12E	24	20	1
37	325639	Apache #10	Pinal Docket 1867 Pg. 973	1S	12E	24	20	1
40	332010	Apache #1A	Pinal Docket 2059 Pg. 220	1S	12E/13E	13,24/18,19	20	1
41	332011	Apache #2A	Pinal Docket 2059 Pg. 218	1S	12E/13E	13,24/18,19	20	1

Claimant: Omya California - A Division of Omya Inc., 62 Main Street, Proctor, VT 05765

Note Regarding Public Law 112-74

Omya California - A Division of Omya Inc. (Claimant) is aware of the passage of Public Law 112-74 requiring one Mining Claim Maintenance Fee Payment per 20 Acre subdivision or portion thereof on association placer mining claims. James Rogers as agent of the claimant spoke with Gary Catledge Supervisory Land Law Examiner at The Sacramento, California Bureau of Land Management (BLM) office on 6-15-2012. Mr. Catledge said that the BLM is not accepting the additional fees due in accordance with of Public Law 112-74, and instructed James Rogers to pay one fee per CAMC number. This submittal follows those instructions. The claimant reserves the right to cure any Claim Maintenance Fee issues associated with the BLM not accepting these additional payments. Furthermore Mr. Catledge said that any Claim Maintenance Fee issues arising from the enacting of, or failure to enact Public Law 112-74 by the BLM would be curable. James Rogers as agent of the claimant spoke with Loriann Siegfried Support Services Assistant at The Phoenix, Arizona BLM office on 6-15-2012 who confirmed that the guidance provided by Gary Catledge of the California BLM would also apply to Mining Claim Maintenance Fee Payments made to the Arizona BLM.

Form MCF114
Revised June 2005

This form is available from the Arizona Department of Mines & Mineral Resources and may be reproduced.



Omya Inc.
62 Main Street
Proctor, VT 05765
U.S.A.
www.omya-na.com

July 26, 2012

Arizona State Office
Bureau of Land Management
United States Department of the Interior
One North Central Avenue, Suite 800
Phoenix, Arizona 85004

Re: 2012-2013 Maintenance Fees

Dear Sir or Madam:

Enclosed is a check in the amount of \$5740.00 as payment of the maintenance fees for 41 mining claims. The maintenance fees are being paid by and on behalf of the owner, Omya California - A Division of Omya Inc., for the maintenance year beginning 1 September 2012 and ending 1 September 2013.

The mining claims are more particularly described on the enclosed Maintenance Fee Payment form. An additional copy of this document as well as a self-addressed stamped envelope is enclosed. Please date stamp this additional copy and return it to me.

Please call if you have any questions.

Very truly yours,

Tracey Murray, Agent
Omya California - A Division of Omya Inc..
62 Main Street, Proctor, VT 05765
(802) 770-7285

Enclosures
BLM Mining Claim Maintenance Fee Payment Form
Schedule of Claims
Check in the Amount of \$5740.00
Additional Copy with SASE to be returned to me with BLM date stamp.

RECEIVED
BLM AZ STATE OFFICE
2012 AUG - 6 P 3:24
PHOENIX, ARIZONA

United States Department of the Interior
Bureau of Land Management
LANDS/RECREATION & PLANNING
ONE N CENTRAL AVE
PHOENIX, AZ 85004 -2203
Phone: 602-417-9200

Receipt

No: 2624516

Transaction #: 2704916	
Date of Transaction: 08/07/2012	
CUSTOMER:	
	OMYA CALIFORINA A DIVISION OF OMYA INC 62 MAIN ST PROCTOR, VT 05765-1177 US

LINE #	QTY	DESCRIPTION	REMARKS	UNIT PRICE	TOTAL
1	1.00	LOCATABLE MINERALS / MINING CLAIMS-NOT NEW-UNADJUD, ONE AUTH NO. ONLY / MINING CLAIM MONEY RECEIVED CASES: AMC229831/\$5740.00	MAINT FEE PYMNT (41) 2013	- n/a -	5740.00
TOTAL:					\$5,740.00

PAYMENT INFORMATION				
1	AMOUNT:	5740.00	POSTMARKED:	N/A
	TYPE:	CHECK	RECEIVED:	08/06/2012
	CHECK NO:	126690		
	NAME:	OMYA INC 9987 CARVER RD STE 300 CONCINNATI OH 45242 US		

REMARKS

This receipt was generated by the automated BLM Collections and Billing System and is a paper representation of a portion of the official electronic record contained therein.

August 15, 2012

Arizona State Office
Bureau of Land Management
United States Department of the Interior
One North Central Avenue, Suite 800
Phoenix, Arizona 85004

PHOENIX, ARIZONA

2012 AUG 20 A 1:59

RECEIVED
BLM AZ STATE OFFICE

Re: 2012 – 2013 Maintenance Fees Balance Due After Increases

Dear Sir or Madam:

Enclosed is a check in the amount of \$980 as payment of the balance due after increases to association placer mining claim maintenance fees for 7 mining claims. \$140 per claim was previously submitted toward these mining claim maintenance fees. The recent rule change regarding payment of one fee per 20 acres or portion thereof on association placer claims increased the maintenance fees for these 7 claims, and this payment is for the increased amounts only. The maintenance fees are being paid by and on behalf of the owner, Omya California - A Division of Omya Inc., for the maintenance year beginning 1 September 2012 and ending 1 September 2013.

The mining claims and fee payments are more particularly described on the enclosed Maintenance Fee Payment form. An additional copy of this document as well as a self-addressed stamped envelope is enclosed. Please date stamp this additional copy and return it to me.

Please call if you have any questions.

Very truly yours,



James Rogers, Agent
Omya California - A Division of Omya Inc.,
62 Main Street, Proctor, VT 05765
(760) 248-5243

Enclosures

BLM Mining Claim Maintenance Fee Payment Form
Schedule of Claims

Check in the Amount of \$980.00

Additional Copy with SASE to be returned to me with BLM date stamp.

ENTERED INTO COMPUTER

8/24/12 AT

MAINTENANCE FEE PAYMENT

Claimant Name: Omya California - A Division of Omya Inc

Address: 62 Main Street

City: Proctor, VT Zip: 05765

Telephone: (802) 770-7285

E-mail address: tracey.murray@omya.com

Signature: _____

☐ Check here if this is a change of address.

BLM
Date
Stamp

RECEIVED
BLM AZ STATE OFFICE
2012 AUG 20 A 7:59
PHOENIX, ARIZONA

Line No.	AMC NUMBER	CLAIM/SITE NAME	COUNTY RECORDER DATA (if available)	TWP	RNG	SEC	Acres	Number of 20 Acre Subdivisions or Portions thereof per AMC number	Total Fee Due	Fees Previously Paid in 2012	Fee Balance Due Included in this Submittal
21	229851	P #1	Pinal Docket 1254 Pg. 122 Fee # 1996-777931	1S	13E	18	40	2	\$280	\$140	\$140
22	229852	P #2	Pinal Docket 1254 Pg. 124 Fee # 1996-777932	1S	13E	18	40	2	\$280	\$140	\$140
23	229853	P #3	Pinal Docket 1254 Pg. 126 Fee # 1996-777933	1S	13E	17	40	2	\$280	\$140	\$140
24	229854	P #4	Pinal Docket 1254 Pg. 128 Fee # 1996-777934	1S	13E	17	40	2	\$280	\$140	\$140
25	229855	P #5	Pinal Docket 1254 Pg. 130 Fee # 1996-777935	1S	13E	17	40	2	\$280	\$140	\$140
26	229856	P #6	Pinal Docket 1254 Pg. 132 Fee # 1996-777936	1S	13E	17	40	2	\$280	\$140	\$140
27	229857	P #7	Pinal Docket 1254 Pg. 134 Fee # 1996-777937	1S	13E	17	40	2	\$280	\$140	\$140
						Total	280	14	\$1,960	\$980	\$980

NO. OF CLAIMS

AMOUNT

RECEIPT NO.

INIT.

** BLM-ASO **

7
\$980.00
2034358
AET

United States Department of the Interior
Bureau of Land Management
LANDS/RECREATION & PLANNING
ONE N CENTRAL AVE
PHOENIX, AZ 85004 -2203
Phone: 602-417-9200

Receipt

No:

2634358

Transaction #: 2714904

Date of Transaction: 08/20/2012

CUSTOMER:

OMYA CALIFORINA A DIVISION OF OMYA INC
62 MAIN ST
PROCTOR, VT 05765-1177 US

LINE #	QTY	DESCRIPTION	REMARKS	UNIT PRICE	TOTAL
1	1.00	LOCATABLE MINERALS / MINING CLAIMS-NOT NEW-UNADJUD, ONE AUTH NO. ONLY / MINING CLAIM MONEY RECEIVED CASES: AMC229851/\$980.00	MAINT FEE PYMNT (7) 2013	- n/a -	980.00
TOTAL:					\$980.00

PAYMENT INFORMATION					
1	AMOUNT:	980.00		POSTMARKED:	08/15/2012
	TYPE:	CHECK		RECEIVED:	08/20/2012
	CHECK NO:	127752			
	NAME:	OMYA INC 9987 CARVER RD STE 300 CINCINNATI OH 45242 US			

REMARKS

This receipt was generated by the automated BLM Collections and Billing System and is a paper representation of a portion of the official electronic record contained therein.

From: (760) 248-5200
Jimmy Rogers
Ormya California
7225 Crystal Creek Rd
Lucerne Valley, CA 92356

Origin ID: DAGA



Ship Date: 04OCT12
ActWgt: 0.3 LB
CAD: 2915672/INET3300

Delivery Address Bar Code



Ref # 76360005
Invoice #
PO #
Dept #

SHIP TO: (916) 978-4400
Mining Claims Dept
USDI BLM
1 N CENTRAL AVE
STE 800
PHOENIX, AZ 85004



BILL SENDER

MON - 08 OCT A1
** 2DAY **

TRK# 7991 2008 2672
0201

SA ZSYA

85004
AZ-US
PHX



515G1JCCBAA44

Align bottom of peel and stick airbill or pouch here.

earthsmart
FedEx carbon-neutr
envelope shipping

RT 278 8 B
FZ 2672 10.08

Express





Omya Inc.
62 Main Street
Proctor, VT 05765
U.S.A.

www.omya-na.com

AMC 229831
AMC 325634
AMC 332010

September 16, 2011

United States Department of the Interior
Bureau of Land Management
One North Central Avenue, Suite 800
Phoenix, Arizona 85004

AMC 231216

Re: 2011 - 2012 COPY OF RECORDED INTENT TO HOLD MINING CLAIMS

Ladies and/or Gentlemen:

Enclosed is a copy of the Notice of Intention to Hold Mining Claims/Sites recorded in the county in which the claims are situated by Omya California - A Division of Omya Inc., for the maintenance year beginning 1 September 2011 and ending 1 September 2012. A check in the amount of \$410.00 is also enclosed for payment of filing fees on 41 claims at \$10.00 per claim. This filing is made on behalf of the claim owners, Omya California - A Division of Omya Inc.

The mining claims are more particularly described on the enclosed Notice of Intention to Hold Mining Claims/Sites. An additional copy of this document as well as a self addressed stamped envelope is enclosed.

Please complete the following:

1. Place this document in your files referring to the listed claims.
2. Date stamp the additional copy and return it to me.

Feel free to call me if with any questions regarding these matters.

Very truly yours,

Tracey A. Murray
Tracey A. Murray, agent
Omya California - A Division of Omya Inc.
62 Main Street, Proctor, VT 05765
(802) 770-7285

Enclosures

Check in the Amount of \$410.00

Notice of Intention to Hold Mining Claims/Sites.

Additional Copy with SASE to be returned to me with BLM date stamp.

NO. OF CLAIMS 41

AMOUNT 410.00

RECEIPT NO. 2434724

INIT: 9/21

** BLM-ASO**

RE 9.21.11



**OFFICIAL RECORDS OF
PINAL COUNTY RECORDER
LAURA DEAN-LYTLE**

When Recorded Return Document to:

Omya California - A Division of Omya Inc.
62 Main Street
Proctor, Vermont 05765

DATE/TIME: 08/04/2011 1126
FEE: \$14.00
PAGES: 3
FEE NUMBER: 2011-064362



NOTICE OF INTENTION TO HOLD MINING CLAIMS/SITES

Omya California - A Division of Omya Inc., owner of the below-listed mining claims, has paid maintenance fees for those mining claims in the amount of \$140 per claim for the assessment year ending September 1, 2012. Payment was made pursuant to the Fiscal Year 1999 Omnibus Reconciliation Act of October 21, 1998 (PL 105-277; 112 Stat 2681-232, 235), and Public Law 108-447 of December 8, 2004.

The mining claims are located in Pinal County, State of Arizona, and Omya intends to hold and claim the mining claims for the valuable minerals contained therein.

RECEIVED
PINAL COUNTY RECORDER
OFFICE
SEP 04 A 11 44
PINAL COUNTY, ARIZONA

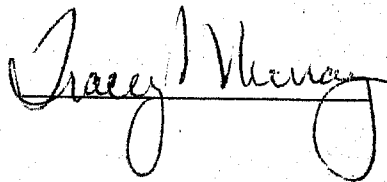
Line No.	AMC NUMBER	CLAIM/SITE NAME	COUNTY RECORDER DATA	TWP	RNG	SEC
1	229831	Lode Marble #1	Pinal Docket 1254 Pg. 141 Fee # 1996-033767	1S	13E	17,18
2	229832	Lode Marble #2	Pinal Docket 1254 Pg. 143 Fee # 1996-033768	1S	13E	17,18
3	229833	Lode Marble #3	Pinal Docket 1254 Pg. 145 Fee # 1996-033769	1S	13E	17
4	229834	Lode Marble #4	Pinal Docket 1254 Pg. 147 Fee # 1996-033770	1S	13E	17
5	229835	Lode Marble #5	Pinal Docket 1254 Pg. 149 Fee # 1996-033771	1S	13E	17
6	229836	Lode Marble #6	Pinal Docket 1254 Pg. 151 Fee # 1996-033772	1S	13E	17
7	229837	Lode Marble #7	Pinal Docket 1254 Pg. 153 Fee # 1996-033773	1S	13E	17
8	229838	Lode Marble #8	Pinal Docket 1254 Pg. 155 Fee # 1996-033774	1S	13E	17
9	229839	Lode Marble #9	Pinal Docket 1254 Pg. 157 Fee # 1996-033775	1S	13E	17,8
10	229840	Lode Marble #10	Pinal Docket 1254 Pg. 159 Fee # 1996-033776	1S	13E	17,8
11	229841	Lode Marble #11	Pinal Docket 1254 Pg. 161 Fee # 1996-033777	1S	13E	17

Line No.	AMC NUMBER	CLAIM/SITE NAME	COUNTY RECORDER DATA	TWP	RNG	SEC
12	229842	Lode Marble #12	Pinal Docket 1254 Pg. 163 Fee # 1996-033778	1S	13E	17,8
13	229843	Lode Marble #13	Pinal Docket 1254 Pg. 165 Fee # 1996-033779	1S	13E	17,18
14	229844	Lode Marble #14	Pinal Docket 1254 Pg. 167 Fee # 1996-033780	1S	13E	17
15	229845	Lode Marble #15	Pinal Docket 1254 Pg. 169 Fee # 1996-033781	1S	12E/13E	13/17,18
16	229846	Lode Marble #16	Pinal Docket 1254 Pg. 171 Fee # 1996-033782	1S	13E	17,18
17	229847	Lode Marble #17	Pinal Docket 1254 Pg. 173 Fee # 1996-033783	1S	12E/13E	13/18,19
18	229848	Lode Marble #18	Pinal Docket 1254 Pg. 175 Fee # 1996-033784	1S	13E	17,18,19
19	229849	Lode Marble #19	Pinal Docket 1254 Pg. 177 Fee # 1996-033785	1S	13E	17,18,19,20
20	229850	Lode Marble #20	Pinal Docket 1254 Pg. 179 Fee # 1996-033786	1S	12E/13E	13/18
(21)	231216	Lode Marble #21	Pinal Docket 1254 Pg. 816 Fee # 1996-033787	1S	13E	17
22	231217	Lode Marble #22	Pinal Docket 1254 Pg. 159 Fee # 1996-033788	1S	13E	17
23	231218	Lode Marble #23	Pinal Docket 1254 Pg. 159 Fee # 1996-033789	1S	13E	17
24	231219	Lode Marble #24	Pinal Docket 1254 Pg. 159 Fee # 1996-033790	1S	13E	17
25	231220	Lode Marble #25	Pinal Docket 1254 Pg. 159 Fee # 1996-033791	1S	13E	17
26	231221	Lode Marble #26	Pinal Docket 1254 Pg. 159 Fee # 1996-033792	1S	13E	17,20
(27)	229851	P #1	Pinal Docket 1254 Pg. 122 Fee # 1996-777931	1S	13E	18
28	229852	P #2	Pinal Docket 1254 Pg. 124 Fee # 1996-777932	1S	13E	18
29	229853	P #3	Pinal Docket 1254 Pg. 126 Fee # 1996-777933	1S	13E	17
30	229854	P #4	Pinal Docket 1254 Pg. 128 Fee # 1996-777934	1S	13E	17
31	229855	P #5	Pinal Docket 1254 Pg. 130 Fee # 1996-777935	1S	13E	17
32	229856	P #6	Pinal Docket 1254 Pg. 132 Fee # 1996-777936	1S	13E	17

Line No.	AMC NUMBER	CLAIM/SITE NAME	COUNTY RECORDER DATA	TWP	RNG	SEC
33	229857	P #7	Pinal Docket 1254 Pg. 134 Fee # 1996-777937	1S	13E	17
34	325641	Apache #1	Pinal Docket 1867 Pg. 126	1S	13E	17,18,19,20
35	325640	Apache #2	Pinal Docket 1867 Pg. 129	1S	12E/13E	24/19
36	325635	Apache #6	Pinal Docket 1867 Pg. 964	1S	12E	24
37	325638	Apache #7	Pinal Docket 1867 Pg. 967	1S	12E/13E	24/19
38	325634	Apache #8	Pinal Docket 1867 Pg. 970	1S	12E	24
39	325639	Apache #10	Pinal Docket 1867 Pg. 973	1S	12E	24
40	332010	Apache #1A	Pinal Docket 2059 Pg. 220	1S	12E/13E	13,24/18,19
41	332011	Apache #2A	Pinal Docket 2059 Pg. 218	1S	12E/13E	13,24/18,19

Omya California - A Division of Omya Inc
62 Main Street
Proctor, Vermont 05765

Tracey Murray, Agent

 Date 8-2-11

RECEIVED
BLM AZ STATE OFFICE
2011 SEP 20 A 1:41
PHOENIX, ARIZONA

3

When Recorded Return Document to:

Omya California - A Division of Omya Inc.
62 Main Street
Proctor, Vermont 05765



**OFFICIAL RECORDS OF
PINAL COUNTY RECORDER
LAURA DEAN-LYTLE**

DATE/TIME: 08/04/2011 1126
FEE: \$14.00
PAGES: 3
FEE NUMBER: 2011-064362



NOTICE OF INTENTION TO HOLD MINING CLAIMS/SITES

Omya California - A Division of Omya Inc., owner of the below-listed mining claims, has paid maintenance fees for those mining claims in the amount of \$140 per claim for the assessment year ending September 1, 2012. Payment was made pursuant to the Fiscal Year 1999 Omnibus Reconciliation Act of October 21, 1998 (PL 105-277; 112 Stat 2681-232,235), and Public Law 108-447 of December 8, 2004.

The mining claims are located in Pinal County, State of Arizona, and Omya intends to hold and claim the mining claims for the valuable minerals contained therein.

RECEIVED
BLM AZ STATE OFFICE
2011 SEP 20 A 11:41
PHOENIX, ARIZONA


Line No.	AMC NUMBER	CLAIM/SITE NAME	COUNTY RECORDER DATA	TWP	RNG	SEC
1	229831	Lode Marble #1	Pinal Docket 1254 Pg. 141 Fee # 1996-033767	1S	13E	17,18
2	229832	Lode Marble #2	Pinal Docket 1254 Pg. 143 Fee # 1996-033768	1S	13E	17,18
3	229833	Lode Marble #3	Pinal Docket 1254 Pg. 145 Fee # 1996-033769	1S	13E	17
4	229834	Lode Marble #4	Pinal Docket 1254 Pg. 147 Fee # 1996-033770	1S	13E	17
5	229835	Lode Marble #5	Pinal Docket 1254 Pg. 149 Fee # 1996-033771	1S	13E	17
6	229836	Lode Marble #6	Pinal Docket 1254 Pg. 151 Fee # 1996-033772	1S	13E	17
7	229837	Lode Marble #7	Pinal Docket 1254 Pg. 153 Fee # 1996-033773	1S	13E	17
8	229838	Lode Marble #8	Pinal Docket 1254 Pg. 155 Fee # 1996-033774	1S	13E	17
9	229839	Lode Marble #9	Pinal Docket 1254 Pg. 157 Fee # 1996-033775	1S	13E	17,8
10	229840	Lode Marble #10	Pinal Docket 1254 Pg. 159 Fee # 1996-033776	1S	13E	17,8
11	229841	Lode Marble #11	Pinal Docket 1254 Pg. 161 Fee # 1996-033777	1S	13E	17

Line No.	AMC NUMBER	CLAIM/SITE NAME	COUNTY RECORDER DATA	TWP	RNG	SEC
12	229842	Lode Marble #12	Pinal Docket 1254 Pg. 163 Fee # 1996-033778	1S	13E	17,8
13	229843	Lode Marble #13	Pinal Docket 1254 Pg. 165 Fee # 1996-033779	1S	13E	17,18
14	229844	Lode Marble #14	Pinal Docket 1254 Pg. 167 Fee # 1996-033780	1S	13E	17
15	229845	Lode Marble #15	Pinal Docket 1254 Pg. 169 Fee # 1996-033781	1S	12E/13E	13/17,18
16	229846	Lode Marble #16	Pinal Docket 1254 Pg. 171 Fee # 1996-033782	1S	13E	17,18
17	229847	Lode Marble #17	Pinal Docket 1254 Pg. 173 Fee # 1996-033783	1S	12E/13E	13/18,19
18	229848	Lode Marble #18	Pinal Docket 1254 Pg. 175 Fee # 1996-033784	1S	13E	17,18,19
19	229849	Lode Marble #19	Pinal Docket 1254 Pg. 177 Fee # 1996-033785	1S	13E	17,18,19,20
20	229850	Lode Marble #20	Pinal Docket 1254 Pg. 179 Fee # 1996-033786	1S	12E/13E	13/18
21	231216	Lode Marble #21	Pinal Docket 1254 Pg. 816 Fee # 1996-033787	1S	13E	17
22	231217	Lode Marble #22	Pinal Docket 1254 Pg. 159 Fee # 1996-033788	1S	13E	17
23	231218	Lode Marble #23	Pinal Docket 1254 Pg. 159 Fee # 1996-033789	1S	13E	17
24	231219	Lode Marble #24	Pinal Docket 1254 Pg. 159 Fee # 1996-033790	1S	13E	17
25	231220	Lode Marble #25	Pinal Docket 1254 Pg. 159 Fee # 1996-033791	1S	13E	17
26	231221	Lode Marble #26	Pinal Docket 1254 Pg. 159 Fee # 1996-033792	1S	13E	17,20
27	229851	P #1	Pinal Docket 1254 Pg. 122 Fee # 1996-777931	1S	13E	18
28	229852	P #2	Pinal Docket 1254 Pg. 124 Fee # 1996-777932	1S	13E	18
29	229853	P #3	Pinal Docket 1254 Pg. 126 Fee # 1996-777933	1S	13E	17
30	229854	P #4	Pinal Docket 1254 Pg. 128 Fee # 1996-777934	1S	13E	17
31	229855	P #5	Pinal Docket 1254 Pg. 130 Fee # 1996-777935	1S	13E	17
32	229856	P #6	Pinal Docket 1254 Pg. 132 Fee # 1996-777936	1S	13E	17

Line No.	AMC NUMBER	CLAIM/SITE NAME	COUNTY RECORDER DATA	TWP	RNG	SEC
33	229857	P #7	Pinal Docket 1254 Pg. 134 Fee # 1996-777937	1S	13E	17
34	325641	Apache #1	Pinal Docket 1867 Pg. 126	1S	13E	17,18,19,20
35	325640	Apache #2	Pinal Docket 1867 Pg. 129	1S	12E/13E	24/19
36	325635	Apache #6	Pinal Docket 1867 Pg. 964	1S	12E	24
37	325638	Apache #7	Pinal Docket 1867 Pg. 967	1S	12E/13E	24/19
38	325634	Apache #8	Pinal Docket 1867 Pg. 970	1S	12E	24
39	325639	Apache #10	Pinal Docket 1867 Pg. 973	1S	12E	24
40	332010	Apache #1A	Pinal Docket 2059 Pg. 220	1S	12E/13E	13,24/18,19
41	332011	Apache #2A	Pinal Docket 2059 Pg. 218	1S	12E/13E	13,24/18,19

Omya California - A Division of Omya Inc
62 Main Street
Proctor, Vermont 05765

Tracey Murray, Agent

 Date 8-2-11

PHOENIX, ARIZONA

2011 SEP 20 A 7:42

RECEIVED
BLM AZ STATE OFFICE

United States Department of the Interior
Bureau of Land Management
LANDS/RECREATION & PLANNING
ONE N CENTRAL AVE
PHOENIX, AZ 85004 -2203
Phone: 602-417-9200

Receipt

No: 2434724

Transaction #: 2510351

Date of Transaction: 09/20/2011

CUSTOMER:

OMYA INC
62 MAIN ST
PROCTOR, VT 05765-1177 US

LINE #	QTY	DESCRIPTION	REMARKS	UNIT PRICE	TOTAL
1	1.00	LOCATABLE MINERALS / MINING CLAIMS-NOT NEW-UNADJUD, ONE AUTH NO. ONLY / MINING CLAIM MONEY RECEIVED CASES: AMC229831/\$410.00	NOI-41	- n/a -	410.00
TOTAL:					\$410.00

PAYMENT INFORMATION

1	AMOUNT:	410.00	POSTMARKED:	09/16/2011
	TYPE:	CHECK	RECEIVED:	09/20/2011
	CHECK NO:	121719		
	NAME:	OMYA INC 9987 CARVER ROAD CINCINNATI OH 45242 US		

REMARKS

This receipt was generated by the automated BLM Collections and Billing System and is a paper representation of a portion of the official electronic record contained therein.



Omya Inc.
62 Main Street
Proctor, VT 05765
U.S.A.

SEP 16 2011
10 29 32
PHOENIX, ARIZONA

UNITED STATES DEPARTMENT OF THE INTERIOR
BUREAU OF LAND MANAGEMENT
ONE NORTH CENTRAL AVENUE, SUITE 800
PHOENIX, ARIZONA 85004



neopost

047J82004078

\$00.64⁰

09/16/2011

Mailed From 05765
US POSTAGE

AMC 229831



Omya Inc.
62 Main Street
Proctor, VT 05765
U.S.A.
www.omya-na.com

231216

325634

332010

June 17, 2011

Arizona State Office
Bureau of Land Management
United States Department of the Interior
One North Central Avenue, Suite 800
Phoenix, Arizona 85004

Re: 2011-2012 Maintenance Fees

Dear Sir or Madam:

Enclosed is a check in the amount of \$5740.00 as payment of the maintenance fees for 41 mining claims. The maintenance fees are being paid by and on behalf of the owner, Omya California - A Division of Omya Inc., for the maintenance year beginning 1 September 2011 and ending 1 September 2012.

The mining claims are more particularly described on the enclosed Maintenance Fee Payment form. An additional copy of this document as well as a self addressed stamped envelope is enclosed. Please date stamp this additional copy and return it to me.

Please call if you have any questions.

Very truly yours,

Tracey Murray, Agent
Omya California - A Division of Omya Inc.,
62 Main Street, Proctor, VT 05765
(802) 770-7285

Enclosures
BLM Mining Claim Maintenance Fee Payment Form
Schedule of Claims
Check in the Amount of \$5740.00
Additional Copy with SASE to be returned to me with BLM date stamp.

ENTERED INTO COMPUTER

JUN 24 2011 93

RECEIVED
BLM AZ STATE OFFICE
2011 JUN 22 A 10:12
PHOENIX, ARIZONA

MAINTENANCE FEE PAYMENT

Claimant Name: Omya California - A Division of Omya Inc

Address: 62 Main Street

City: Proctor, VT Zip: 05765

Telephone: (802) 770-7285

E-mail address: tracey.murray@omya.com

Signature: _____

☐ Check here if this is a change of address.

BLM
Date
Stamp

RECEIVED
BLM AZ STATE OFFICE
2011 JUN 22 A 10:12
PHOENIX, ARIZONA

LINE NO.	CLAIMANT NAME	PROPERTY NAME	RECORD DATE	BLM	DATE	STAMP
1	229831	Lode Marble #1	Pinal Docket 1254 Pg. 141 Fee # 1996-033767	1S	13E	17,18
2	229832	Lode Marble #2	Pinal Docket 1254 Pg. 143 Fee # 1996-033768	1S	13E	17,18
3	229833	Lode Marble #3	Pinal Docket 1254 Pg. 145 Fee # 1996-033769	1S	13E	17
4	229834	Lode Marble #4	Pinal Docket 1254 Pg. 147 Fee # 1996-033770	1S	13E	17
5	229835	Lode Marble #5	Pinal Docket 1254 Pg. 149 Fee # 1996-033771	1S	13E	17
6	229836	Lode Marble #6	Pinal Docket 1254 Pg. 151 Fee # 1996-033772	1S	13E	17
7	229837	Lode Marble #7	Pinal Docket 1254 Pg. 153 Fee # 1996-033773	1S	13E	17
8	229838	Lode Marble #8	Pinal Docket 1254 Pg. 155 Fee # 1996-033774	1S	13E	17
9	229839	Lode Marble #9	Pinal Docket 1254 Pg. 157 Fee # 1996-033775	1S	13E	17,8
10	229840	Lode Marble #10	Pinal Docket 1254 Pg. 159 Fee # 1996-033776	1S	13E	17,8

List additional claims on Form MCF114.

Bureau of Land Management
Arizona State Office
www.az.blm.gov

No. of Claims: 41 x \$140 = 5,740

Check No: 119733 Init. VML

Receipt No.: 2367543

For BLM Use Only

ENTERED INTO COMPUTER

JUN 24 2011 PB

Form: MCF112

Revised July 2005

This form is available from the Arizona Department of Mines and Mineral Resources and may be reproduced.

2442290

SUPPLEMENTAL ATTACHMENT

May be used with the following forms for listing additional mining claims:

Check One.

- ☐ Affidavit of Performance of Annual Work
 - ☒ Maintenance Fee Payment
 - ☐ Notice of Intent to Hold Mining Claims
 - ☐ Notice of Non-Liability for Labor and Materials
- Furnished

BLM
Date
Stamp

RECEIVED
BLM AZ STATE OFFICE
2011 JUN 22 A 10:12
PHOENIX, ARIZONA

Claimant: Omya California - A Division of Omya Inc., 62 Main Street, Proctor, VT 05765

Line No.	Claim No.	Claim Name	Record Data	Page	Page	Page
11	229841	Lode Marble #11	Pinal Docket 1254 Pg. 161 Fee # 1996-033777	1S	13E	17
12	229842	Lode Marble #12	Pinal Docket 1254 Pg. 163 Fee # 1996-033778	1S	13E	17,8
13	229843	Lode Marble #13	Pinal Docket 1254 Pg. 165 Fee # 1996-033779	1S	13E	17,18
14	229844	Lode Marble #14	Pinal Docket 1254 Pg. 167 Fee # 1996-033780	1S	13E	17
15	229845	Lode Marble #15	Pinal Docket 1254 Pg. 169 Fee # 1996-033781	1S	12E/13E	13/17,18
16	229846	Lode Marble #16	Pinal Docket 1254 Pg. 171 Fee # 1996-033782	1S	13E	17,18
17	229847	Lode Marble #17	Pinal Docket 1254 Pg. 173 Fee # 1996-033783	1S	12E/13E	13/18,19
18	229848	Lode Marble #18	Pinal Docket 1254 Pg. 175 Fee # 1996-033784	1S	13E	17,18,19
19	229849	Lode Marble #19	Pinal Docket 1254 Pg. 177 Fee # 1996-033785	1S	13E	17,18,19,20
20	229850	Lode Marble #20	Pinal Docket 1254 Pg. 179 Fee # 1996-033786	1S	12E/13E	13/18
28	231216	Lode Marble #21	Pinal Docket 1254 Pg. 816 Fee # 1996-033787	1S	13E	17
29	231217	Lode Marble #22	Pinal Docket 1254 Pg. 159 Fee # 1996-033788	1S	13E	17
30	231218	Lode Marble #23	Pinal Docket 1254 Pg. 159 Fee # 1996-033789	1S	13E	17
31	231219	Lode Marble #24	Pinal Docket 1254 Pg. 159 Fee # 1996-033790	1S	13E	17
32	231220	Lode Marble #25	Pinal Docket 1254 Pg. 159 Fee # 1996-033791	1S	13E	17
33	231221	Lode Marble #26	Pinal Docket 1254 Pg. 159 Fee # 1996-033792	1S	13E	17,20
21	229851	P #1	Pinal Docket 1254 Pg. 122 Fee # 1996-777931	1S	13E	18
22	229852	P #2	Pinal Docket 1254 Pg. 124 Fee # 1996-777932	1S	13E	18
23	229853	P #3	Pinal Docket 1254 Pg. 126 Fee # 1996-777933	1S	13E	17
24	229854	P #4	Pinal Docket 1254 Pg. 128 Fee # 1996-777934	1S	13E	17
25	229855	P #5	Pinal Docket 1254 Pg. 130 Fee # 1996-777935	1S	13E	17
26	229856	P #6	Pinal Docket 1254 Pg. 132 Fee # 1996-777936	1S	13E	17
27	229857	P #7	Pinal Docket 1254 Pg. 134 Fee # 1996-777937	1S	13E	17
39	325641	Apache #1	Pinal Docket 1867 Pg. 126	1S	13E	17,18,19,20
38	325640	Apache #2	Pinal Docket 1867 Pg. 129	1S	12E/13E	24/19
35	325635	Apache #6	Pinal Docket 1867 Pg. 964	1S	12E	24
36	325638	Apache #7	Pinal Docket 1867 Pg. 967	1S	12E/13E	24/19
34	325634	Apache #8	Pinal Docket 1867 Pg. 970	1S	12E	24
37	325639	Apache #10	Pinal Docket 1867 Pg. 973	1S	12E	24
40	332010	Apache #1A	Pinal Docket 2059 Pg. 220	1S	12E/13E	13,24/18,19
41	332011	Apache #2A	Pinal Docket 2059 Pg. 218	1S	12E/13E	13,24/18,19

Form MCF114
Revised June 2005


This form is available from the Arizona Department of Mines & Mineral Resources and may be reproduced.



Omya Inc.
62 Main Street
Proctor, VT 05765
U.S.A.

RECEIVED
CLM STATE OFF
2011 JUN 21 P 2:14
PHOENIX, ARIZONA

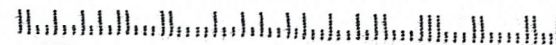
ARIZONA STATE OFFICE
BUREAU OF LAND MANAGEMENT
UNITED STATES DEPARTMENT OF THE INTERIOR
ONE NORTH CENTRAL AVENUE, SUITE 800
PHOENIX, ARIZONA 85004



newpost

047J82004078
\$00.640
06/17/2011
Mailed From 05765
US POSTAGE

85004\$4427 C041



United States Department of the Interior
Bureau of Land Management
LANDS/RECREATION & PLANNING
ONE N CENTRAL AVE
PHOENIX, AZ 85004 -2203
Phone: 602-417-9200

Receipt

No:

2367543

Transaction #: 2442290

Date of Transaction: 06/22/2011

ENTERED INTO COMPUTER

CUSTOMER:

JUN 24 2011 *PB*

OMYA CALIFORINA A DIVISION OF OMYA INC
62 MAIN ST
PROCTOR, VT 05765-1177 US

LINE #	QTY	DESCRIPTION	REMARKS	UNIT PRICE	TOTAL
1	1.00	LOCATABLE MINERALS / MINING CLAIMS-NOT NEW-UNADJUD, ONE AUTH NO. ONLY / MINING CLAIM MONEY RECEIVED CASES: AMC229831/\$5740.00	MAINT 2012/41	- n/a -	5740.00
TOTAL:					\$5,740.00

PAYMENT INFORMATION					
1	AMOUNT:	5740.00		POSTMARKED:	06/17/2011
	TYPE:	CHECK		RECEIVED:	06/22/2011
	CHECK NO:	119733			
	NAME:	OMYA INC 9987 CARVER RD CINCINNATI OH 45242 US			

REMARKS

This receipt was generated by the automated BLM Collections and Billing System and is a paper representation of a portion of the official electronic record contained therein.

Lead #

229831	229831 - 229857	<i>27</i>
231216	231216 - 231221	<i>6</i>
325634	325634 - 325635	<i>2</i>
	325638 - 325641	<i>4</i>
332010	332010 - 332011	<i>2</i>
		<i>41 Total</i>

Message:

41 ROWS RETRIEVED

CBS Export Results Report

☐ Include Resolved Records

Record Status

☐ Error Records (E/M/I)☐ Accepted Records (A/W)☐ "On Hold" Records (H)☒ All Records (for s/n or receipt nr)☐ Exported, No Results From CBS☐ New (not yet exported)

Enter export Date (mm/dd/yyyy) ALL

Serial Number match (optional)

Receipt Nr (optional) 2367543

Export Nr (exclusive)

LR2000 User (defaults to login) ALL

Query

Reset

Responsible Area (Errors Only)

☐ User (U,X)☐ Programmer (P,X)☒ All (U,P,X)

User Guide

	Resend?	Export Nr	A/D	Serial Nr	Mult	Code	\$ Amount	Remarks	Receipt Nr	LR2000 User	#Msg	Resolved?	OK	Stat1	Area	CBS Msg 1	Stat2	Area	Msg 2	CBS 392 ID	392 \$ Amt	Action Update Date	Resend	Resend Orig	Export Date
1	<input type="checkbox"/>	3075881	A	AMC229831	682		140.00	2012	2367543	PAULINEB		<input type="checkbox"/>								1640589	5740.00	6/24/2011 15:37			
2	<input type="checkbox"/>	3075882	A	AMC229832	682		140.00	2012	2367543	PAULINEB		<input type="checkbox"/>								1640589	5740.00	6/24/2011 15:37			
3	<input type="checkbox"/>	3075883	A	AMC229833	682		140.00	2012	2367543	PAULINEB		<input type="checkbox"/>								1640589	5740.00	6/24/2011 15:37			
4	<input type="checkbox"/>	3075884	A	AMC229834	682		140.00	2012	2367543	PAULINEB		<input type="checkbox"/>								1640589	5740.00	6/24/2011 15:37			
5	<input type="checkbox"/>	3075885	A	AMC229835	682		140.00	2012	2367543	PAULINEB		<input type="checkbox"/>								1640589	5740.00	6/24/2011 15:37			
6	<input type="checkbox"/>	3075886	A	AMC229836	682		140.00	2012	2367543	PAULINEB		<input type="checkbox"/>								1640589	5740.00	6/24/2011 15:37			
7	<input type="checkbox"/>	3075887	A	AMC229837	682		140.00	2012	2367543	PAULINEB		<input type="checkbox"/>								1640589	5740.00	6/24/2011 15:37			
8	<input type="checkbox"/>	3075888	A	AMC229838	682		140.00	2012	2367543	PAULINEB		<input type="checkbox"/>								1640589	5740.00	6/24/2011 15:37			
9	<input type="checkbox"/>	3075889	A	AMC229839	682		140.00	2012	2367543	PAULINEB		<input type="checkbox"/>								1640589	5740.00	6/24/2011 15:37			
10	<input type="checkbox"/>	3075890	A	AMC229840	682		140.00	2012	2367543	PAULINEB		<input type="checkbox"/>								1640589	5740.00	6/24/2011 15:37			
11	<input type="checkbox"/>	3075891	A	AMC229841	682		140.00	2012	2367543	PAULINEB		<input type="checkbox"/>								1640589	5740.00	6/24/2011 15:37			
12	<input type="checkbox"/>	3075892	A	AMC229842	682		140.00	2012	2367543	PAULINEB		<input type="checkbox"/>								1640589	5740.00	6/24/2011 15:37			
13	<input type="checkbox"/>	3075893	A	AMC229843	682		140.00	2012	2367543	PAULINEB		<input type="checkbox"/>								1640589	5740.00	6/24/2011 15:37			
14	<input type="checkbox"/>	3075894	A	AMC229844	682		140.00	2012	2367543	PAULINEB		<input type="checkbox"/>								1640589	5740.00	6/24/2011 15:37			
15	<input type="checkbox"/>	3075895	A	AMC229845	682		140.00	2012	2367543	PAULINEB		<input type="checkbox"/>								1640589	5740.00	6/24/2011 15:37			
16	<input type="checkbox"/>	3075896	A	AMC229846	682		140.00	2012	2367543	PAULINEB		<input type="checkbox"/>								1640589	5740.00	6/24/2011 15:37			
17	<input type="checkbox"/>	3075897	A	AMC229847	682		140.00	2012	2367543	PAULINEB		<input type="checkbox"/>								1640589	5740.00	6/24/2011 15:37			
18	<input type="checkbox"/>	3075898	A	AMC229848	682		140.00	2012	2367543	PAULINEB		<input type="checkbox"/>								1640589	5740.00	6/24/2011 15:37			
19	<input type="checkbox"/>	3075899	A	AMC229849	682		140.00	2012	2367543	PAULINEB		<input type="checkbox"/>								1640589	5740.00	6/24/2011 15:37			
20	<input type="checkbox"/>	3075900	A	AMC229850	682		140.00	2012	2367543	PAULINEB		<input type="checkbox"/>								1640589	5740.00	6/24/2011 15:37			



Omya Inc.
62 Main Street
Proctor, VT 05765
U.S.A.
www.omya-na.com

AMC 229831
AMC 231216
AMC 325634
AMC 332010

September 2, 2010

United States Department of the Interior
Bureau of Land Management
One North Central Avenue, Suite 800
Phoenix, Arizona 85004

Re: 2010 - 2011 COPY OF RECORDED INTENT TO HOLD MINING CLAIMS

Ladies and/or Gentlemen:

Enclosed is a copy of the Notice of Intention to Hold Mining Claims/Sites recorded in the county in which the claims are situated by Omya California - A Division of Omya Inc., for the maintenance year beginning 1 September 2010 and ending 1 September 2011. A check in the amount of \$410.00 is also enclosed for payment of filing fees on 41 claims at \$10.00 per claim. This filing is made on behalf of the claim owners, Omya California - A Division of Omya Inc.

The mining claims are more particularly described on the enclosed Notice of Intention to Hold Mining Claims/Sites. An additional copy of this document as well as a self addressed stamped envelope is enclosed.

Please complete the following:

1. Place this document in your files referring to the listed claims.
2. Date stamp the additional copy and return it to me.

Feel free to call me if with any questions regarding these matters.

NO. OF CLAIMS
AMOUNT
RECEIPT NO.
INIT.

** BLM-ASO **

Very truly yours,

Tracey A. Murray, agent
Omya California - A Division of Omya Inc.
62 Main Street, Proctor, VT 05765
(802) 770-7285

RECEIVED
BLM ASO OFFICE
2010 SEP 2
A. 7:55

Enclosures

Check in the Amount of \$410.00

Notice of Intention to Hold Mining Claims/Sites.

Additional Copy with SASE to be returned to me with BLM date stamp.

ENTERED INTO COMPUTER

9/17/10 AT



OFFICIAL RECORDS OF
PINAL COUNTY RECORDER
LAURA DEAN-LYTLE

When Recorded Return Document to:

Omya California - A Division of Omya Inc.
62 Main Street
Proctor, Vermont 05765

DATE/TIME: 08/13/2010 1307
FEE: \$14.00
PAGES: 3
FEE NUMBER: 2010-076431



NOTICE OF INTENTION TO HOLD MINING CLAIMS/SITES

Omya California - A Division of Omya Inc., owner of the below-listed mining claims, has paid maintenance fees for those mining claims in the amount of \$140 per claim for the assessment year ending September 1, 2011. Payment was made pursuant to the Fiscal Year 1999 Omnibus Reconciliation Act of October 21, 1998 (PL 105-277; 112 Stat 2681-232,235), and Public Law 108-447 of December 8, 2004.

The mining claims are located in Pinal County, State of Arizona, and Omya intends to hold and claim the mining claims for the valuable minerals contained therein.

Line No.	AMC NUMBER	CLAIM/SITE NAME	COUNTY RECORDER DATA	TWP	RNG	SEC
1	229831	Lode Marble #1	Pinal Docket 1254 Pg. 141 Fee # 1996-033767	1S	13E	17,18
2	229832	Lode Marble #2	Pinal Docket 1254 Pg. 143 Fee # 1996-033768	1S	13E	17,18
3	229833	Lode Marble #3	Pinal Docket 1254 Pg. 145 Fee # 1996-033769	1S	13E	17
4	229834	Lode Marble #4	Pinal Docket 1254 Pg. 147 Fee # 1996-033770	1S	13E	17
5	229835	Lode Marble #5	Pinal Docket 1254 Pg. 149 Fee # 1996-033771	1S	13E	17
6	229836	Lode Marble #6	Pinal Docket 1254 Pg. 151 Fee # 1996-033772	1S	13E	17
7	229837	Lode Marble #7	Pinal Docket 1254 Pg. 153 Fee # 1996-033773	1S	13E	17
8	229838	Lode Marble #8	Pinal Docket 1254 Pg. 155 Fee # 1996-033774	1S	13E	17
9	229839	Lode Marble #9	Pinal Docket 1254 Pg. 157 Fee # 1996-033775	1S	13E	17,8
10	229840	Lode Marble #10	Pinal Docket 1254 Pg. 159 Fee # 1996-033776	1S	13E	17,8
11	229841	Lode Marble #11	Pinal Docket 1254 Pg. 161 Fee # 1996-033777	1S	13E	17

Line No.	AMC NUMBER	CLAIM/SITE NAME	COUNTY RECORDER DATA	TWP	RNG	SEC
12	229842	Lode Marble #12	Pinal Docket 1254 Pg. 163 Fee # 1996-033778	1S	13E	17,8
13	229843	Lode Marble #13	Pinal Docket 1254 Pg. 165 Fee # 1996-033779	1S	13E	17,18
14	229844	Lode Marble #14	Pinal Docket 1254 Pg. 167 Fee # 1996-033780	1S	13E	17
15	229845	Lode Marble #15	Pinal Docket 1254 Pg. 169 Fee # 1996-033781	1S	12E/13E	13/17,18
16	229846	Lode Marble #16	Pinal Docket 1254 Pg. 171 Fee # 1996-033782	1S	13E	17,18
17	229847	Lode Marble #17	Pinal Docket 1254 Pg. 173 Fee # 1996-033783	1S	12E/13E	13/18,19
18	229848	Lode Marble #18	Pinal Docket 1254 Pg. 175 Fee # 1996-033784	1S	13E	17,18,19
19	229849	Lode Marble #19	Pinal Docket 1254 Pg. 177 Fee # 1996-033785	1S	13E	17,18,19,20
20	229850	Lode Marble #20	Pinal Docket 1254 Pg. 179 Fee # 1996-033786	1S	12E/13E	13/18
21	231216	Lode Marble #21	Pinal Docket 1254 Pg. 816 Fee # 1996-033787	1S	13E	17
22	231217	Lode Marble #22	Pinal Docket 1254 Pg. 159 Fee # 1996-033788	1S	13E	17
23	231218	Lode Marble #23	Pinal Docket 1254 Pg. 159 Fee # 1996-033789	1S	13E	17
24	231219	Lode Marble #24	Pinal Docket 1254 Pg. 159 Fee # 1996-033790	1S	13E	17
25	231220	Lode Marble #25	Pinal Docket 1254 Pg. 159 Fee # 1996-033791	1S	13E	17
26	231221	Lode Marble #26	Pinal Docket 1254 Pg. 159 Fee # 1996-033792	1S	13E	17,20
27	229851	P #1	Pinal Docket 1254 Pg. 122 Fee # 1996-777931	1S	13E	18
28	229852	P #2	Pinal Docket 1254 Pg. 124 Fee # 1996-777932	1S	13E	18
29	229853	P #3	Pinal Docket 1254 Pg. 126 Fee # 1996-777933	1S	13E	17
30	229854	P #4	Pinal Docket 1254 Pg. 128 Fee # 1996-777934	1S	13E	17
31	229855	P #5	Pinal Docket 1254 Pg. 130 Fee # 1996-777935	1S	13E	17
32	229856	P #6	Pinal Docket 1254 Pg. 132 Fee # 1996-777936	1S	13E	17

Line No.	AMC NUMBER	CLAIM/SITE NAME	COUNTY RECORDER DATA	TWP	RNG	SEC
33	229857	P #7	Pinal Docket 1254 Pg. 134 Fee # 1996-777937	1S	13E	17
34	325641	Apache #1	Pinal Docket 1867 Pg. 126	1S	13E	17,18,19,20
35	325640	Apache #2	Pinal Docket 1867 Pg. 129	1S	12E/13E	24/19
36	325635	Apache #6	Pinal Docket 1867 Pg. 964	1S	12E	24
37	325638	Apache #7	Pinal Docket 1867 Pg. 967	1S	12E/13E	24/19
38	325634	Apache #8	Pinal Docket 1867 Pg. 970	1S	12E	24
39	325639	Apache #10	Pinal Docket 1867 Pg. 973	1S	12E	24
40	332010	Apache #1A	Pinal Docket 2059 Pg. 220	1S	12E/13E	13,24/18,19
41	332011	Apache #2A	Pinal Docket 2059 Pg. 218	1S	12E/13E	13,24/18,19

Omya California - A Division of Omya Inc
62 Main Street
Proctor, Vermont 05765

Tracey Murray, agent

Tracey Murray

Date 8-5-10

RECEIVED
BLM AZ STATE OFFICE
2010 SEP - 8 A 1:55
PROCTOR, VERMONT

United States Department of the Interior
Bureau of Land Management
LANDS/RECREATION & PLANNING
ONE N CENTRAL AVE
PHOENIX, AZ 85004 -2203
Phone:

Receipt

No: 2211791

Transaction #: 2281899	
Date of Transaction: 09/09/2010	
CUSTOMER:	
	OMYA INC 62 MAIN ST PROCTOR, VT 05765-1177 US

LINE #	QTY	DESCRIPTION	REMARKS	UNIT PRICE	TOTAL
1	1.00	LOCATABLE MINERALS / MINING CLAIMS-NOT NEW-UNADJUD,ONE AUTH NO. ONLY / MINING CLAIM MONEY RECEIVED CASES: AMC229831/\$410.00	NOI-41	- n/a -	410.00
TOTAL:					\$410.00

PAYMENT INFORMATION				
1	AMOUNT:	410.00	POSTMARKED:	N/A
	TYPE:	CHECK	RECEIVED:	09/09/2010
	CHECK NO:	112076		
	NAME:	OMYA INC 9987 CARVER ROAD, STE. 300 CINCINNATI OH 45242 US		

REMARKS

This receipt was generated by the automated BLM Collections and Billing System and is a paper representation of a portion of the official electronic record contained therein.

HC 229831
AMC 231216
AMC 229831
AMC 325634
AMC 332010

MAINTENANCE FEE PAYMENT

Claimant Name: Omya California - A Division of Omya Inc

Address: 62 Main Street

City: Proctor, VT Zip: 05765

Telephone: (802) 770-7285

E-mail address: tracey.murray@omya.com

Signature: Tracey Murray
☒ Check here if this is a change of address.

ADDRESS UPDATED
ENTERED INTO COMPUTER

AUG 11 2010

BLM
Date
Stamp

PHOENIX, ARIZONA

2010 JUL 27 10:18

RECEIVED
BLM AZ STATE OFFICE

Line No.	AMC NUMBER	CLAIM/SITE NAME	COUNTY RECORDER DATA (if available)	TWP	RNG	SEC
1	229831	Lode Marble #1	Pinal Docket 1254 Pg. 141 Fee # 1996-033767	1S	13E	17,18
2	229832	Lode Marble #2	Pinal Docket 1254 Pg. 143 Fee # 1996-033768	1S	13E	17,18
3	229833	Lode Marble #3	Pinal Docket 1254 Pg. 145 Fee # 1996-033769	1S	13E	17
4	229834	Lode Marble #4	Pinal Docket 1254 Pg. 147 Fee # 1996-033770	1S	13E	17
5	229835	Lode Marble #5	Pinal Docket 1254 Pg. 149 Fee # 1996-033771	1S	13E	17
6	229836	Lode Marble #6	Pinal Docket 1254 Pg. 151 Fee # 1996-033772	1S	13E	17
7	229837	Lode Marble #7	Pinal Docket 1254 Pg. 153 Fee # 1996-033773	1S	13E	17
8	229838	Lode Marble #8	Pinal Docket 1254 Pg. 155 Fee # 1996-033774	1S	13E	17
9	229839	Lode Marble #9	Pinal Docket 1254 Pg. 157 Fee # 1996-033775	1S	13E	17,8
10	229840	Lode Marble #10	Pinal Docket 1254 Pg. 159 Fee # 1996-033776	1S	13E	17,8

List additional claims on Form MCF114.

Bureau of Land Management
Arizona State Office
www.az.blm.gov

No. of Claims: 41 x \$140 = 5740.00
Check No: _____ Init. SP28
Receipt No.: 2178813
For BLM Use Only

Form: MCF112

Revised July 2005

This form is available from the **Arizona Department of Mines and Mineral Resources** and may be reproduced.

SUPPLEMENTAL ATTACHMENT

May be used with the following forms for listing additional mining claims:

Check One.

- ☐ Affidavit of Performance of Annual Work
- ☒ Maintenance Fee Payment
- ☐ Notice of Intent to Hold Mining Claims
- ☐ Notice of Non-Liability for Labor and Materials
Furnished

Claimant: Omya California - A Division of Omya Inc., 62 Main Street, Proctor, VT 05765

BLM
Date
Stamp

2010 JUL 27 A 10:18
PHOENIX, ARIZONA

RECEIVED
BLM AZ STATE OFFICE

Line No.	AMC NUMBER	CLAIM/SITE NAME	COUNTY RECORDER DATA (if available)	TWP	RNG	SEC
11	229841	Lode Marble #11	Pinal Docket 1254 Pg. 161 Fee # 1996-033777	1S	13E	17
12	229842	Lode Marble #12	Pinal Docket 1254 Pg. 163 Fee # 1996-033778	1S	13E	17,8
13	229843	Lode Marble #13	Pinal Docket 1254 Pg. 165 Fee # 1996-033779	1S	13E	17,18
14	229844	Lode Marble #14	Pinal Docket 1254 Pg. 167 Fee # 1996-033780	1S	13E	17
15	229845	Lode Marble #15	Pinal Docket 1254 Pg. 169 Fee # 1996-033781	1S	12E/13E	13/17,18
16	229846	Lode Marble #16	Pinal Docket 1254 Pg. 171 Fee # 1996-033782	1S	13E	17,18
17	229847	Lode Marble #17	Pinal Docket 1254 Pg. 173 Fee # 1996-033783	1S	12E/13E	13/18,19
18	229848	Lode Marble #18	Pinal Docket 1254 Pg. 175 Fee # 1996-033784	1S	13E	17,18,19
19	229849	Lode Marble #19	Pinal Docket 1254 Pg. 177 Fee # 1996-033785	1S	13E	17,18,19,20
20	229850 ✓	Lode Marble #20	Pinal Docket 1254 Pg. 179 Fee # 1996-033786	1S	12E/13E	13/18
28	231216 +	Lode Marble #21	Pinal Docket 1254 Pg. 816 Fee # 1996-033787	1S	13E	17
29	231217	Lode Marble #22	Pinal Docket 1254 Pg. 159 Fee # 1996-033788	1S	13E	17
30	231218	Lode Marble #23	Pinal Docket 1254 Pg. 159 Fee # 1996-033789	1S	13E	17
31	231219	Lode Marble #24	Pinal Docket 1254 Pg. 159 Fee # 1996-033790	1S	13E	17
32	231220	Lode Marble #25	Pinal Docket 1254 Pg. 159 Fee # 1996-033791	1S	13E	17
33	231221 ✓	Lode Marble #26	Pinal Docket 1254 Pg. 159 Fee # 1996-033792	1S	13E	17,20
21	229851 +	P #1	Pinal Docket 1254 Pg. 122 Fee # 1996-777931	1S	13E	18
22	229852	P #2	Pinal Docket 1254 Pg. 124 Fee # 1996-777932	1S	13E	18
23	229853	P #3	Pinal Docket 1254 Pg. 126 Fee # 1996-777933	1S	13E	17
24	229854	P #4	Pinal Docket 1254 Pg. 128 Fee # 1996-777934	1S	13E	17
25	229855	P #5	Pinal Docket 1254 Pg. 130 Fee # 1996-777935	1S	13E	17
26	229856	P #6	Pinal Docket 1254 Pg. 132 Fee # 1996-777936	1S	13E	17
27	229857 ✓	P #7	Pinal Docket 1254 Pg. 134 Fee # 1996-777937	1S	13E	17
39	325641 +	Apache #1	Pinal Docket 1867 Pg. 126	1S	13E	17,18,19,20
38	325640 +	Apache #2	Pinal Docket 1867 Pg. 129	1S	12E/13E	24/19
35	325635 +	Apache #6	Pinal Docket 1867 Pg. 964	1S	12E	24
36	325638 ✓	Apache #7	Pinal Docket 1867 Pg. 967	1S	12E/13E	24/19
34	325634 +	Apache #8	Pinal Docket 1867 Pg. 970	1S	12E	24
37	325639 ✓	Apache #10	Pinal Docket 1867 Pg. 973	1S	12E	24
40	332010 +	Apache #1A	Pinal Docket 2059 Pg. 220	1S	12E/13E	13,24/18,19
41	332011	Apache #2A	Pinal Docket 2059 Pg. 218	1S	12E/13E	13,24/18,19

ENTERED INTO COMPUTER AUG 09 2010
NXT

Form MCF114
Revised June 2005



Omya Inc.
62 Main Street
Proctor, VT 05765
Tel: (802) 459-3311

www.omya-na.com

July 19, 2010

Arizona State Office
Bureau of Land Management
United States Department of the Interior
One North Central Avenue, Suite 800
Phoenix, Arizona 85004

Re: 2010-2011 Maintenance Fees

Gentlemen:

Enclosed is a check in the amount of \$5740.00 as payment of the maintenance fees for 41 mining claims. The maintenance fees are being paid by and on behalf of the owner, Omya California - A Division of Omya Inc., for the maintenance year beginning 1 September 2010 and ending 1 September 2011.

The mining claims are more particularly described on the enclosed Maintenance Fee Payment form. An additional copy of this document as well as a self addressed stamped envelope is enclosed. Please date stamp this additional copy and return it to me.

Please call if you have any questions.

Very truly yours,

Tracey Murray
Tracey Murray, Agent
Omya California - A Division of Omya Inc.
62 Main Street, Proctor, VT 05765
(802) 770-7285

RECEIVED
BLM AZ STATE OFFICE
2010 JUL 27 10:16
PHOENIX, ARIZONA

Enclosures
BLM Mining Claim Maintenance Fee Payment Form
Schedule of Claims
Check in the Amount of \$5740.00
Additional Copy with SASE to be returned to me with BLM date stamp.

Customer Name Update Screen

System ID:MC

Name: OMYA ARIZONA INC

Lookup**Proprietor #:** 54371

Renumber To:

Category: C - CORPORATION

Address: 62 MAIN ST

City: PROCTOR

State: VT

Zip: 057651177

ADDRESS UPDATED
ENTERED INTO COMPUTER
AUG 11 2010 18

Save

Save/Override DataFlux

Delete**Renumber**

Customer details successfully saved for Customer Id 54371

OMYA ARIZONA INC[54371], BOX 825, , LUCERNE VALLEY, CA, 92356, C,

↑ Previous Address

Cancel

United States Department of the Interior
Bureau of Land Management
LANDS/RECREATION & PLANNING
ONE N CENTRAL AVE
PHOENIX, AZ 85004 -2203
Phone:

Receipt

No: 2178813

Transaction #: 2248378

Date of Transaction: 07/28/2010

ENTERED INTO COMPUTER

CUSTOMER: OMYA INC
62 MAIN ST
PROCTOR, VT 05765-1177 US

AUG 09 2010

LINE #	QTY	DESCRIPTION	REMARKS	UNIT PRICE	TOTAL
1	1.00	LOCATABLE MINERALS / MINING CLAIMS-NOT NEW-UNADJUD, ONE AUTH NO. ONLY / MINING CLAIM MONEY RECEIVED CASES: AMC229831/\$5740.00	MAINT-41	- n/a -	5740.00
TOTAL:					\$5,740.00

PAYMENT INFORMATION					
1	AMOUNT:	5740.00		POSTMARKED:	07/21/2010
	TYPE:	CHECK		RECEIVED:	07/27/2010
	CHECK NO:	111114			
	NAME:	HSBC BANK PO BOX 643 BUFFALO NY 14240 US			

REMARKS

This receipt was generated by the automated BLM Collections and Billing System and is a paper representation of a portion of the official electronic record contained therein.

COPY

MAINTENANCE FEE PAYMENT

Claimant Name: Omya California - A Division of Omya Inc

Address: 62 Main Street

City: Proctor, VT Zip: 05765

Telephone: (802) 770-7285

E-mail address: tracey.murray@omya.com

Signature: *Tracey Murray*

☒ Check here if this is a change of address.

RECEIVED
BLM AZ STATE OFFICE
2010 JUL 27 A 10:16
PHOENIX, ARIZONA

BLM
Date
Stamp

Line No.	AMC NUMBER	CLAIM/SITE NAME	COUNTY RECORDER DATA (if available)	TWP	RNG	SEC
1	229831	Lode Marble #1	Pinal Docket 1254 Pg. 141 Fee # 1996-033767	1S	13E	17,18
2	229832	Lode Marble #2	Pinal Docket 1254 Pg. 143 Fee # 1996-033768	1S	13E	17,18
3	229833	Lode Marble #3	Pinal Docket 1254 Pg. 145 Fee # 1996-033769	1S	13E	17
4	229834	Lode Marble #4	Pinal Docket 1254 Pg. 147 Fee # 1996-033770	1S	13E	17
5	229835	Lode Marble #5	Pinal Docket 1254 Pg. 149 Fee # 1996-033771	1S	13E	17
6	229836	Lode Marble #6	Pinal Docket 1254 Pg. 151 Fee # 1996-033772	1S	13E	17
7	229837	Lode Marble #7	Pinal Docket 1254 Pg. 153 Fee # 1996-033773	1S	13E	17
8	229838	Lode Marble #8	Pinal Docket 1254 Pg. 155 Fee # 1996-033774	1S	13E	17
9	229839	Lode Marble #9	Pinal Docket 1254 Pg. 157 Fee # 1996-033775	1S	13E	17,8
10	229840	Lode Marble #10	Pinal Docket 1254 Pg. 159 Fee # 1996-033776	1S	13E	17,8

List additional claims on Form MCF114.

Bureau of Land Management
Arizona State Office
www.az.blm.gov

No. of Claims: _____ x \$140 = _____

Check No: _____ Init. _____

Receipt No.: _____

For BLM Use Only

Form: MCF112

Revised July 2005

This form is available from the **Arizona Department of Mines and Mineral Resources** and may be reproduced.

SUPPLEMENTAL ATTACHMENT

May be used with the following forms for listing additional mining claims:

Check One.

- ☐ Affidavit of Performance of Annual Work
- ☒ Maintenance Fee Payment
- ☐ Notice of Intent to Hold Mining Claims
- ☐ Notice of Non-Liability for Labor and Materials Furnished

Claimant: Omya California - A Division of Omya Inc., 62 Main Street, Proctor, VT 05765

BLM
Date
Stamp

RECEIVED
BLM AZ STATE OFFICE
2010 JUL 27 AM 10:16
PHOENIX, ARIZONA

Line No.	AMC NUMBER	CLAIM/SITE NAME	COUNTY RECORDER DATA (if available)	TWP	RNG	SEC
11	229841	Lode Marble #11	Pinal Docket 1254 Pg. 161 Fee # 1996-033777	1S	13E	17
12	229842	Lode Marble #12	Pinal Docket 1254 Pg. 163 Fee # 1996-033778	1S	13E	17,8
13	229843	Lode Marble #13	Pinal Docket 1254 Pg. 165 Fee # 1996-033779	1S	13E	17,18
14	229844	Lode Marble #14	Pinal Docket 1254 Pg. 167 Fee # 1996-033780	1S	13E	17
15	229845	Lode Marble #15	Pinal Docket 1254 Pg. 169 Fee # 1996-033781	1S	12E/13E	13/17,18
16	229846	Lode Marble #16	Pinal Docket 1254 Pg. 171 Fee # 1996-033782	1S	13E	17,18
17	229847	Lode Marble #17	Pinal Docket 1254 Pg. 173 Fee # 1996-033783	1S	12E/13E	13/18,19
18	229848	Lode Marble #18	Pinal Docket 1254 Pg. 175 Fee # 1996-033784	1S	13E	17,18,19
19	229849	Lode Marble #19	Pinal Docket 1254 Pg. 177 Fee # 1996-033785	1S	13E	17,18,19,20
20	229850	Lode Marble #20	Pinal Docket 1254 Pg. 179 Fee # 1996-033786	1S	12E/13E	13/18
28	231216	Lode Marble #21	Pinal Docket 1254 Pg. 816 Fee # 1996-033787	1S	13E	17
29	231217	Lode Marble #22	Pinal Docket 1254 Pg. 159 Fee # 1996-033788	1S	13E	17
30	231218	Lode Marble #23	Pinal Docket 1254 Pg. 159 Fee # 1996-033789	1S	13E	17
31	231219	Lode Marble #24	Pinal Docket 1254 Pg. 159 Fee # 1996-033790	1S	13E	17
32	231220	Lode Marble #25	Pinal Docket 1254 Pg. 159 Fee # 1996-033791	1S	13E	17
33	231221	Lode Marble #26	Pinal Docket 1254 Pg. 159 Fee # 1996-033792	1S	13E	17,20
21	229851	P #1	Pinal Docket 1254 Pg. 122 Fee # 1996-777931	1S	13E	18
22	229852	P #2	Pinal Docket 1254 Pg. 124 Fee # 1996-777932	1S	13E	18
23	229853	P #3	Pinal Docket 1254 Pg. 126 Fee # 1996-777933	1S	13E	17
24	229854	P #4	Pinal Docket 1254 Pg. 128 Fee # 1996-777934	1S	13E	17
25	229855	P #5	Pinal Docket 1254 Pg. 130 Fee # 1996-777935	1S	13E	17
26	229856	P #6	Pinal Docket 1254 Pg. 132 Fee # 1996-777936	1S	13E	17
27	229857	P #7	Pinal Docket 1254 Pg. 134 Fee # 1996-777937	1S	13E	17
39	325641	Apache #1	Pinal Docket 1867 Pg. 126	1S	13E	17,18,19,20
38	325640	Apache #2	Pinal Docket 1867 Pg. 129	1S	12E/13E	24/19
35	325635	Apache #6	Pinal Docket 1867 Pg. 964	1S	12E	24
36	325638	Apache #7	Pinal Docket 1867 Pg. 967	1S	12E/13E	24/19
34	325634	Apache #8	Pinal Docket 1867 Pg. 970	1S	12E	24
37	325639	Apache #10	Pinal Docket 1867 Pg. 973	1S	12E	24
40	332010	Apache #1A	Pinal Docket 2059 Pg. 220	1S	12E/13E	13,24/18,19
41	332011	Apache #2A	Pinal Docket 2059 Pg. 218	1S	12E/13E	13,24/18,19

Form MCF114
Revised June 2005



Omya Inc.
62 Main Street
Proctor, VT 05765
Tel: (802) 459-3311

www.omya-na.com

July 19, 2010

Arizona State Office
Bureau of Land Management
United States Department of the Interior
One North Central Avenue, Suite 800
Phoenix, Arizona 85004

Re: 2010-2011 Maintenance Fees

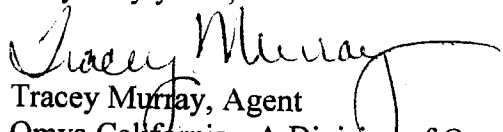
Gentlemen:

Enclosed is a check in the amount of \$5740.00 as payment of the maintenance fees for 41 mining claims. The maintenance fees are being paid by and on behalf of the owner, Omya California - A Division of Omya Inc., for the maintenance year beginning 1 September 2010 and ending 1 September 2011.

The mining claims are more particularly described on the enclosed Maintenance Fee Payment form. An additional copy of this document as well as a self addressed stamped envelope is enclosed. Please date stamp this additional copy and return it to me.

Please call if you have any questions.

Very truly yours,



Tracey Murray, Agent
Omya California - A Division of Omya Inc.,
62 Main Street, Proctor, VT 05765
(802) 770-7285

Enclosures

BLM Mining Claim Maintenance Fee Payment Form

Schedule of Claims

Check in the Amount of \$5740.00

Additional Copy with SASE to be returned to me with BLM date stamp.

AME 229831
231216
325634
RECEIVED
BLM AZ STATE OFFICE 332010

2009 AUG 31 P 3:11

August 26, 2009

PHOENIX, ARIZONA

Arizona State Office
Bureau of Land Management
United States Department of the Interior
One North Central Avenue, Suite 800
Phoenix, Arizona 85004

Re: 2009 - 2010 COPY OF RECORDED INTENT TO HOLD MINING CLAIMS

Gentlemen:

Enclosed is a copy of the Notice of Intention to Hold Mining Claims/Sites recorded in the county in which the claims are situated by Omya California - A Division of Omya Inc., for the maintenance year beginning 1 September 2009 and ending 1 September 2010.

The mining claims are more particularly described on the enclosed Notice of Intention to Hold Mining Claims/Sites. An additional copy of this document as well as a self addressed stamped envelope are enclosed.

Please complete the following

1. Place this document in your files referring to the listed claims.
2. Date stamp the addition copy and return it to me.

Feel free to call me if with any questions regarding these matters.

Very truly yours,

James Rogers, agent

Omya California - A Division of Omya Inc.
P.O. Box 825 Lucerne Valley, CA 92356-0825
(760) 248-5243

Enclosures

Notice of Intention to Hold Mining Claims/Sites Check
Additional Copy with SASE to be returned to me with BLM date stamp..





OFFICIAL RECORDS OF
PINAL COUNTY RECORDER
LAURA DEAN-LYTLE

When Recorded Return Document to:

Omya California - A Division of Omya Inc.
P.O. Box 825
Lucerne Valley, CA 92356-0825

DATE/TIME: 08/20/09 1608
FEE: \$13.00
PAGES: 3
FEE NUMBER: 2009-085668

NOTICE OF INTENTION TO HOLD MINING CLAIMS/SITES

Omya California - A Division of Omya Inc., owner of the below-listed mining claims, has paid maintenance fees for those mining claims in the amount of \$140 per claim for the assessment year ending September 1, 2010. Payment was made pursuant to the Fiscal Year 1999 Omnibus Reconciliation Act of October 21, 1998 (PL 105-277; 112 Stat 2681-232,235), and Public Law 108-447 of December 8, 2004.

The mining claims are located in Pinal County, State of Arizona, and Omya intends to hold and claim the mining claims for the valuable minerals contained therein.

Line No.	AMC NUMBER	CLAIM/SITE NAME	COUNTY RECORDER DATA	TW	RNG	SEC
1	L-229831	Lode Marble #1	Pinal Docket 1254 Pg. 141 Fee # 1996-033767	1S	13E	17,18
2	229832	Lode Marble #2	Pinal Docket 1254 Pg. 143 Fee # 1996-033768	1S	13E	17,18
3	229833	Lode Marble #3	Pinal Docket 1254 Pg. 145 Fee # 1996-033769	1S	13E	17
4	229834	Lode Marble #4	Pinal Docket 1254 Pg. 147 Fee # 1996-033770	1S	13E	17
5	229835	Lode Marble #5	Pinal Docket 1254 Pg. 149 Fee # 1996-033771	1S	13E	17
6	229836	Lode Marble #6	Pinal Docket 1254 Pg. 151 Fee # 1996-033772	1S	13E	17
7	229837	Lode Marble #7	Pinal Docket 1254 Pg. 153 Fee # 1996-033773	1S	13E	17
8	229838	Lode Marble #8	Pinal Docket 1254 Pg. 155 Fee # 1996-033774	1S	13E	17
9	229839	Lode Marble #9	Pinal Docket 1254 Pg. 157 Fee # 1996-033775	1S	13E	17,8
10	229840	Lode Marble #10	Pinal Docket 1254 Pg. 159 Fee # 1996-033776	1S	13E	17,8
11	229841	Lode Marble #11	Pinal Docket 1254 Pg. 161 Fee # 1996-033777	1S	13E	17

RECEIVED
BLM AZ STATE OFFICE

2009 AUG 31 P 3:11
PHOENIX, ARIZONA

Line No.	AMC NUMBER	CLAIM/SITE NAME	COUNTY RECORDER DATA	TWP	RNG	SEC
12	229842	Lode Marble #12	Pinal Docket 1254 Pg. 163 Fee # 1996-033778	1S		17,8
13	229843	Lode Marble #13	Pinal Docket 1254 Pg. 165 Fee # 1996-033779	1S	13E	17,18
14	229844	Lode Marble #14	Pinal Docket 1254 Pg. 167 Fee # 1996-033780	1S	13E	17
15	229845	Lode Marble #15	Pinal Docket 1254 Pg. 169 Fee # 1996-033781	1S	12E/13E	13/17,18
16	229846	Lode Marble #16	Pinal Docket 1254 Pg. 171 Fee # 1996-033782	1S	13E	17,18
17	229847	Lode Marble #17	Pinal Docket 1254 Pg. 173 Fee # 1996-033783	1S	12E/13E	13/18,19
18	229848	Lode Marble #18	Pinal Docket 1254 Pg. 175 Fee # 1996-033784	1S	13E	17,18,19
19	229849	Lode Marble #19	Pinal Docket 1254 Pg. 177 Fee # 1996-033785	1S	13E	17,18,19,20
20	229850	Lode Marble #20	Pinal Docket 1254 Pg. 179 Fee # 1996-033786	1S	12E/13E	13/18
21	231216	Lode Marble #21	Pinal Docket 1254 Pg. 816 Fee # 1996-033787	1S	13E	17
22	231217	Lode Marble #22	Pinal Docket 1254 Pg. 159 Fee # 1996-033788	1S	13E	17
23	231218	Lode Marble #23	Pinal Docket 1254 Pg. 159 Fee # 1996-033789	1S	13E	17
24	231219	Lode Marble #24	Pinal Docket 1254 Pg. 159 Fee # 1996-033790	1S	13E	17
25	231220	Lode Marble #25	Pinal Docket 1254 Pg. 159 Fee # 1996-033791	1S	13E	17
26	231221	Lode Marble #26	Pinal Docket 1254 Pg. 159 Fee # 1996-033792	1S	13E	17,20
27	229851	P #1	Pinal Docket 1254 Pg. 122 Fee # 1996-777931	1S	13E	18
28	229852	P #2	Pinal Docket 1254 Pg. 124 Fee # 1996-777932	1S	13E	18
29	229853	P #3	Pinal Docket 1254 Pg. 126 Fee # 1996-777933	1S	13E	17
30	229854	P #4	Pinal Docket 1254 Pg. 128 Fee # 1996-777934	1S	13E	17
31	229855	P #5	Pinal Docket 1254 Pg. 130 Fee # 1996-777935	1S	13E	17
32	229856	P #6	Pinal Docket 1254 Pg. 132 Fee # 1996-777936	1S	13E	17

Line No.	AMC NUMBER	CLAIM/SITE NAME	COUNTY RECORDER DATA	TWP	RNG	SEC
33	229857	P #7	Pinal Docket 1254 Pg. 134 Fee # 1996-777937	1S	13E	17
34	325641	Apache #1	Pinal Docket 1867 Pg. 126	1S	13E	17,18,19,20
35	325640	Apache #2	Pinal Docket 1867 Pg. 129	1S	12E/13E	24/19
36	325635	Apache #6	Pinal Docket 1867 Pg. 964	1S	12E	24
37	325638	Apache #7	Pinal Docket 1867 Pg. 967	1S	12E/13E	24/19
38	325634 <i>L</i>	Apache #8	Pinal Docket 1867 Pg. 970	1S	12E	24
39	325639	Apache #10	Pinal Docket 1867 Pg. 973	1S	12E	24
40	332010 <i>L</i>	Apache #1A	Pinal Docket 2059 Pg. 220	1S	12E/13E	13,24/18,19
41	332011	Apache #2A	Pinal Docket 2059 Pg. 218	1S	12E/13E	13,24/18,19

Omya California - A Division of Omya Inc
P.O. Box 825
Lucerne Valley, CA 92356-0825

James Rogers, agent

[Signature] Date 8-7-09

RECEIVED
BLM AZ STATE OFFICE
2009 AUG 31 P 3:11
PHOENIX, ARIZONA

AMC 229831
231216
375634
332010

July 31, 2009

Arizona State Office
Bureau of Land Management
United States Department of the Interior
One North Central Avenue, Suite 800
Phoenix, Arizona 85004

RECEIVED
BLM AZ STATE OFFICE
2009 AUG -4 A 8:40
PHOENIX, ARIZONA

Re: 2010 Maintenance Fees

Gentlemen:

Enclosed is a check in the amount of \$5740.00 as payment of the maintenance fees for 41 mining claims. The maintenance fees are being paid by and on behalf of the owner, Omya California - A Division of Omya Inc., for the maintenance year beginning 1 September 2009 and ending 1 September 2010.

The mining claims are more particularly described on the enclosed Maintenance Fee Payment form. An additional copy of this document as well as a self addressed stamped envelope are enclosed. Please date stamp this addition copy and return it to me. Please call if you have any questions.

Very truly yours,

Omya Arizona - A Division of Omya Inc.,
P.O. Box 825, Lucerne Valley, CA 92356-0825
(760) 248-5243

James Rogers, Agent

Enclosures

BLM Mining Claim Maintenance Fee Payment Form
Schedule of Claims

Check in the Amount of \$5740.00

Additional Copy with SASE to be returned to me with BLM date stamp.

ENTERED INTO COMPUTER

8/21/09 DJJ

MAINTENANCE FEE PAYMENTClaimant Name: Omya Arizona - A Division of Omya IncAddress: P.O. Box 825City: Lucerne Valley State: CA Zip: 92356-0825Telephone: (760) 248-5243E-mail address: james.rogers@omya.com

Signature: _____

☐ Check here if this is a change of address.

RECEIVED BLM AZ STATE OFFICE 2009 AUG - 4 A 8:40 PHOENIX, ARIZONA BLM Date Stamp
--

Line No.	AMC NUMBER	CLAIM/SITE NAME	COUNTY RECORDER DATA (if available)	TWP	RNG	SEC
1	229831	Lode Marble #1	Pinal Docket 1254 Pg. 141 Fee # 1996-033767	1S	13E	17,18
2	229832	Lode Marble #2	Pinal Docket 1254 Pg. 143 Fee # 1996-033768	1S	13E	17,18
3	229833	Lode Marble #3	Pinal Docket 1254 Pg. 145 Fee # 1996-033769	1S	13E	17
4	229834	Lode Marble #4	Pinal Docket 1254 Pg. 147 Fee # 1996-033770	1S	13E	17
5	229835	Lode Marble #5	Pinal Docket 1254 Pg. 149 Fee # 1996-033771	1S	13E	17
6	229836	Lode Marble #6	Pinal Docket 1254 Pg. 151 Fee # 1996-033772	1S	13E	17
7	229837	Lode Marble #7	Pinal Docket 1254 Pg. 153 Fee # 1996-033773	1S	13E	17
8	229838	Lode Marble #8	Pinal Docket 1254 Pg. 155 Fee # 1996-033774	1S	13E	17
9	229839	Lode Marble #9	Pinal Docket 1254 Pg. 157 Fee # 1996-033775	1S	13E	17,8
10	229840	Lode Marble #10	Pinal Docket 1254 Pg. 159 Fee # 1996-033776	1S	13E	17,8

List additional claims on Form MCF114.

**Bureau of Land Management
Arizona State Office**

www.blm.gov

No. of Claims: _____ x \$140 = _____
Check No: _____ Init. _____
Receipt No.: _____
For BLM Use Only

Form: MCF112

Revised July 2005

This form is available from the **Arizona Department of Mines and Mineral Resources** and may be reproduced.

SUPPLEMENTAL ATTACHMENT

May be used with the following forms for listing additional mining claims:

Check One.

- ☐ Affidavit of Performance of Annual Work
- ☒ Maintenance Fee Payment
- ☐ Notice of Intent to Hold Mining Claims
- ☐ Notice of Non-Liability for Labor and Materials Furnished

BLM
Date
Stamp

RECEIVED
BLM AZ STATE OFFICE
2009 AUG -4 A 8 40
PHOENIX, ARIZONA

Claimant: Omya Arizona - A Division of Omya Inc., P.O. Box 825, Lucerne Valley, CA 92356-0825

Line No.	AMC NUMBER	CLAIM/SITE NAME	COUNTY RECORDER DATA (if available)	TWP	RNG	SEC
11	229841	Lode Marble #11	Pinal Docket 1254 Pg. 161 Fee # 1996-033777	1S	13E	17
12	229842	Lode Marble #12	Pinal Docket 1254 Pg. 163 Fee # 1996-033778	1S	13E	17,8
13	229843	Lode Marble #13	Pinal Docket 1254 Pg. 165 Fee # 1996-033779	1S	13E	17,18
14	229844	Lode Marble #14	Pinal Docket 1254 Pg. 167 Fee # 1996-033780	1S	13E	17
15	229845	Lode Marble #15	Pinal Docket 1254 Pg. 169 Fee # 1996-033781	1S	12E/13E	13/17,18
16	229846	Lode Marble #16	Pinal Docket 1254 Pg. 171 Fee # 1996-033782	1S	13E	17,18
17	229847	Lode Marble #17	Pinal Docket 1254 Pg. 173 Fee # 1996-033783	1S	12E/13E	13/18,19
18	229848	Lode Marble #18	Pinal Docket 1254 Pg. 175 Fee # 1996-033784	1S	13E	17,18,19
19	229849	Lode Marble #19	Pinal Docket 1254 Pg. 177 Fee # 1996-033785	1S	13E	17,18,19,20
20	229850	Lode Marble #20	Pinal Docket 1254 Pg. 179 Fee # 1996-033786	1S	12E/13E	13/18
28	231216	Lode Marble #21	Pinal Docket 1254 Pg. 816 Fee # 1996-033787	1S	13E	17
29	231217	Lode Marble #22	Pinal Docket 1254 Pg. 159 Fee # 1996-033788	1S	13E	17
30	231218	Lode Marble #23	Pinal Docket 1254 Pg. 159 Fee # 1996-033789	1S	13E	17
31	231219	Lode Marble #24	Pinal Docket 1254 Pg. 159 Fee # 1996-033790	1S	13E	17
32	231220	Lode Marble #25	Pinal Docket 1254 Pg. 159 Fee # 1996-033791	1S	13E	17
33	231221	Lode Marble #26	Pinal Docket 1254 Pg. 159 Fee # 1996-033792	1S	13E	17,20
21	229851	P #1	Pinal Docket 1254 Pg. 122 Fee # 1996-777931	1S	13E	18
22	229852	P #2	Pinal Docket 1254 Pg. 124 Fee # 1996-777932	1S	13E	18
23	229853	P #3	Pinal Docket 1254 Pg. 126 Fee # 1996-777933	1S	13E	17
24	229854	P #4	Pinal Docket 1254 Pg. 128 Fee # 1996-777934	1S	13E	17
25	229855	P #5	Pinal Docket 1254 Pg. 130 Fee # 1996-777935	1S	13E	17
26	229856	P #6	Pinal Docket 1254 Pg. 132 Fee # 1996-777936	1S	13E	17
27	229857	P #7	Pinal Docket 1254 Pg. 134 Fee # 1996-777937	1S	13E	17
39	325641	Apache #1	Pinal Docket 1867 Pg. 126	1S	13E	17,18,19,20
38	325640	Apache #2	Pinal Docket 1867 Pg. 129	1S	12E/13E	24/19
35	325635	Apache #6	Pinal Docket 1867 Pg. 964	1S	12E	24
36	325638	Apache #7	Pinal Docket 1867 Pg. 967	1S	12E/13E	24/19
34	325634	Apache #8	Pinal Docket 1867 Pg. 970	1S	12E	24
37	325639	Apache #10	Pinal Docket 1867 Pg. 973	1S	12E	24
40	332010	Apache #1A	Pinal Docket 2059 Pg. 220	1S	12E/13E	13,24/18,19
41	332011	Apache #2A	Pinal Docket 2059 Pg. 218	1S	12E/13E	13,24/18,19

Form MCF114
Revised June 2005

RECEIVED
BLM AZ STATE OFFICE

2009 AUG - 4 A 8:40

PHOENIX, ARIZONA

July 31, 2009

Arizona State Office
Bureau of Land Management
United States Department of the Interior
One North Central Avenue, Suite 800
Phoenix, Arizona 85004

Re: 2010 Maintenance Fees

Gentlemen:

Enclosed is a check in the amount of \$5740.00 as payment of the maintenance fees for 41 mining claims. The maintenance fees are being paid by and on behalf of the owner, Omya California - A Division of Omya Inc., for the maintenance year beginning 1 September 2009 and ending 1 September 2010.

The mining claims are more particularly described on the enclosed Maintenance Fee Payment form. An additional copy of this document as well as a self addressed stamped envelope are enclosed. Please date stamp this addition copy and return it to me. Please call if you have any questions.

Very truly yours,

Omya Arizona - A Division of Omya Inc.,
P.O. Box 825, Lucerne Valley, CA 92356-0825
(760) 248-5243

James Rogers, Agent



Enclosures

BLM Mining Claim Maintenance Fee Payment Form
Schedule of Claims

Check in the Amount of \$5740.00

Additional Copy with SASE to be retuned to me with BLM date stamp.

MAINTENANCE FEE PAYMENTClaimant Name: Omya Arizona - A Division of Omya IncAddress: P.O. Box 825City: Lucerne Valley State: CA Zip: 92356-0825Telephone: (760) 248-5243E-mail address: james.rogers@omya.com

Signature: _____

☐ Check here if this is a change of address.BLM
Date
Stamp

PHOENIX, ARIZONA

2009 AUG -4 A 8:40

RECEIVED
BLM AZ STATE OFFICE

Line No.	AMC NUMBER	CLAIM/SITE NAME	COUNTY RECORDER DATA (if available)	TWP	RNG	SEC
1	229831	Lode Marble #1	Pinal Docket 1254 Pg. 141 Fee # 1996-033767	1S	13E	17,18
2	229832	Lode Marble #2	Pinal Docket 1254 Pg. 143 Fee # 1996-033768	1S	13E	17,18
3	229833	Lode Marble #3	Pinal Docket 1254 Pg. 145 Fee # 1996-033769	1S	13E	17
4	229834	Lode Marble #4	Pinal Docket 1254 Pg. 147 Fee # 1996-033770	1S	13E	17
5	229835	Lode Marble #5	Pinal Docket 1254 Pg. 149 Fee # 1996-033771	1S	13E	17
6	229836	Lode Marble #6	Pinal Docket 1254 Pg. 151 Fee # 1996-033772	1S	13E	17
7	229837	Lode Marble #7	Pinal Docket 1254 Pg. 153 Fee # 1996-033773	1S	13E	17
8	229838	Lode Marble #8	Pinal Docket 1254 Pg. 155 Fee # 1996-033774	1S	13E	17
9	229839	Lode Marble #9	Pinal Docket 1254 Pg. 157 Fee # 1996-033775	1S	13E	17,8
10	229840	Lode Marble #10	Pinal Docket 1254 Pg. 159 Fee # 1996-033776	1S	13E	17,8

List additional claims on Form MCF114.

**Bureau of Land Management
Arizona State Office**www.az.blm.gov

No. of Claims: _____ x \$140 = _____

Check No: _____ Init. _____

Receipt No.: _____

For BLM Use Only**Form: MCF112**

Revised July 2005

This form is available from the **Arizona Department of Mines and Mineral Resources** and may be reproduced.

SUPPLEMENTAL ATTACHMENT

May be used with the following forms for listing additional mining claims:

Check One.

- ☐ Affidavit of Performance of Annual Work
- ☒ Maintenance Fee Payment
- ☐ Notice of Intent to Hold Mining Claims
- ☐ Notice of Non-Liability for Labor and Materials Furnished

BLM
Date
Stamp

RECEIVED
BLM AZ STATE OFFICE
2009 AUG - 4 A 8:40
PHOENIX, ARIZONA

Claimant: Omya Arizona - A Division of Omya Inc., P.O. Box 825, Lucerne Valley, CA 92356-0825

Line No.	AMC NUMBER	CLAIM/SITE NAME	COUNTY RECORDER DATA (if available)	TWP	RNG	SEC
11	229841	Lode Marble #11	Pinal Docket 1254 Pg. 161 Fee # 1996-033777	1S	13E	17
12	229842	Lode Marble #12	Pinal Docket 1254 Pg. 163 Fee # 1996-033778	1S	13E	17,8
13	229843	Lode Marble #13	Pinal Docket 1254 Pg. 165 Fee # 1996-033779	1S	13E	17,18
14	229844	Lode Marble #14	Pinal Docket 1254 Pg. 167 Fee # 1996-033780	1S	13E	17
15	229845	Lode Marble #15	Pinal Docket 1254 Pg. 169 Fee # 1996-033781	1S	12E/13E	13/17,18
16	229846	Lode Marble #16	Pinal Docket 1254 Pg. 171 Fee # 1996-033782	1S	13E	17,18
17	229847	Lode Marble #17	Pinal Docket 1254 Pg. 173 Fee # 1996-033783	1S	12E/13E	13/18,19
18	229848	Lode Marble #18	Pinal Docket 1254 Pg. 175 Fee # 1996-033784	1S	13E	17,18,19
19	229849	Lode Marble #19	Pinal Docket 1254 Pg. 177 Fee # 1996-033785	1S	13E	17,18,19,20
20	229850	Lode Marble #20	Pinal Docket 1254 Pg. 179 Fee # 1996-033786	1S	12E/13E	13/18
28	231216	Lode Marble #21	Pinal Docket 1254 Pg. 816 Fee # 1996-033787	1S	13E	17
29	231217	Lode Marble #22	Pinal Docket 1254 Pg. 159 Fee # 1996-033788	1S	13E	17
30	231218	Lode Marble #23	Pinal Docket 1254 Pg. 159 Fee # 1996-033789	1S	13E	17
31	231219	Lode Marble #24	Pinal Docket 1254 Pg. 159 Fee # 1996-033790	1S	13E	17
32	231220	Lode Marble #25	Pinal Docket 1254 Pg. 159 Fee # 1996-033791	1S	13E	17
33	231221	Lode Marble #26	Pinal Docket 1254 Pg. 159 Fee # 1996-033792	1S	13E	17,20
21	229851	P #1	Pinal Docket 1254 Pg. 122 Fee # 1996-777931	1S	13E	18
22	229852	P #2	Pinal Docket 1254 Pg. 124 Fee # 1996-777932	1S	13E	18
23	229853	P #3	Pinal Docket 1254 Pg. 126 Fee # 1996-777933	1S	13E	17
24	229854	P #4	Pinal Docket 1254 Pg. 128 Fee # 1996-777934	1S	13E	17
25	229855	P #5	Pinal Docket 1254 Pg. 130 Fee # 1996-777935	1S	13E	17
26	229856	P #6	Pinal Docket 1254 Pg. 132 Fee # 1996-777936	1S	13E	17
27	229857	P #7	Pinal Docket 1254 Pg. 134 Fee # 1996-777937	1S	13E	17
39	325641	Apache #1	Pinal Docket 1867 Pg. 126	1S	13E	17,18,19,20
38	325640	Apache #2	Pinal Docket 1867 Pg. 129	1S	12E/13E	24/19
35	325635	Apache #6	Pinal Docket 1867 Pg. 964	1S	12E	24
36	325638	Apache #7	Pinal Docket 1867 Pg. 967	1S	12E/13E	24/19
34	325634	Apache #8	Pinal Docket 1867 Pg. 970	1S	12E	24
37	325639	Apache #10	Pinal Docket 1867 Pg. 973	1S	12E	24
40	332010	Apache #1A	Pinal Docket 2059 Pg. 220	1S	12E/13E	13,24/18,19
41	332011	Apache #2A	Pinal Docket 2059 Pg. 218	1S	12E/13E	13,24/18,19

Form MCF114
Revised June 2005

Omya Inc

Payment Doc. 160000425

CHECK NUMBER 100303

Invoice/CM	Date	Omya Doc#	Gross amount	Deductions	Balance
MININGFEEAZ	07/20/2009	510002434	5,740.00	0.00	5,740.00
TOTAL AMOUNT PAID					5,740.00

RECEIVED
BLMAZ STATE OFFICE
2009 AUG -4 A 8:40
PHOENIX, ARIZONA

ORIGINAL CHECK HAS A COLORED BACKGROUND PRINTED ON CHEMICAL REACTIVE PAPER

HSBC BANK, USA
P.O. BOX 643
BUFFALO, NY 14240

Omya Inc
9987 Carver Road
Suite 300
Cincinnati OH 45242

DATE

100303

07/24/2009

PAY THIS AMOUNT
*****\$5,740.00*

PAY EXACTLY ** FIVE THOUSAND SEVEN HUNDRED FORTY DOLLARS **

TO
THE
ORDER
OF

USDI/BLM
1 North Central Avenue; STE 800
Phoenix AZ 85004

Anthony J. Carr
W. J. Kelly

⑈0000100303⑈ ⑆021306822⑆ 797032533⑈

United States Department of the Interior
Bureau of Land Management
BUSINESS & SUPPORT SVCS DIV
ONE N CENTRAL AVE SUITE 800
PHOENIX, AZ 85004 -4427
Phone: (602) 417-9200

Receipt

No:

1969984

Transaction #: 2033849

Date of Transaction: 08/04/2009

CUSTOMER: OMYA CALIFORNIA INC
PO BOX 825
LUCERNE VALLEY, CA 92356-0825 US

LINE #	QTY	DESCRIPTION	REMARKS	UNIT PRICE	TOTAL
1	1.00	LOCATABLE MINERALS / MINING CLAIMS-NOT NEW-UNADJUD, ONE AUTH NO. ONLY / MINING CLAIM MONEY RECEIVED CASES: AMC229831/\$5740.00	MAINT 2010	- n/a -	5740.00
TOTAL:					\$5,740.00

PAYMENT INFORMATION

1	AMOUNT:	5740.00	POSTMARKED:	07/31/2009
	TYPE:	CHECK	RECEIVED:	08/04/2009
	CHECK NO:	100303		
	NAME:	OMYA INC PO BOX 643 BUFFALO NY 14240 US		

REMARKS

This receipt was generated by the automated BLM Collections and Billing System and is a paper representation of a portion of the official electronic record contained therein.

Amc 229831

231216

332010

325634

EXHIBIT A

The following un-patented lode and placer mining claims situated in the Silver King Mining District, Pinal County, Arizona, the location notices of which are within Sections 17 and 18, Township 1 South, Range 13 East, G&SRM and names and docket and pages of recordation of the location notices of which in the office of the Recorder of Pinal County and the BLM Serial Numbers are as follows:

<u>Name of Claim</u>	<u>Docket Fee Number</u>	<u>Page</u>	<u>A MC Number</u>
Lode Marble # 1 Amended	1254 1996-033767	141	229831
Lode Marble # 2 Amended	1254 1996-033768	143	229832
Lode Marble # 3 Amended	1254 1996-033769	145	229833
Lode Marble # 4 Amended	1254 1996-033770	147	229834
Lode Marble # 5 Amended	1254 1996-033771	149	229835
Lode Marble # 6 Amended	1254 1996-033772	151	229836
Lode Marble # 7 Amended	1254 1996-033773	153	229837
Lode Marble # 8 Amended	1254 1996-033774	155	229838
Lode Marble # 9 Amended	1254 1996-033775	157	229839
Lode Marble #10 Amended	1254 1996-033776	159	229840
Lode Marble #11 Amended	1254 1996-033777	161	229841
Lode Marble #12 Amended	1254 1996-033778	163	229842
Lode Marble #13 Amended	1254 1996-033779	165	229843
Lode Marble #14 Amended	1254 1996-033780	167	229844
Lode Marble #15 Amended	1254 1996-033781	169	229845

ENTERED INTO COMPUTER

SEP 17 2008

PB

Claim history received via email on 8/13/08 PB

Lode Marble Amended	#16	1254 1996-033782	171	229846
Lode Marble Amended	#17	1254 1996-033783	173	229847
Lode Marble Amended	#18	1254 1996-033784	175	229848
Lode Marble Amended	#19	1254 1996-033785	177	229849
Lode Marble Amended	#20	1254 1996-033786	179	229850
Lode Marble Amended	#21	1254 1996-033787	816	231216
Lode Marble Amended	#22	1254 1996-033788	818	231217
Lode Marble Amended	#23	1254 1966-033789	820	231218
Lode Marble Amended	#24	1254 1996-033790	822	231219
Lode Marble Amended	#25	1254 1996-033791	824	231220
Lode Marble Amended	#26	1254 1996-033792	826	231221
P #1		1254	122	229851
P #2		1254	124	229852
P #3		1254	126	229853
P #4		1254	128	229854
P #5		1254	130	229855
P #6		1254	132	229856
P #7		1254	134	229857

Subject to:

1. Existing roads, rights of way and easements including any of the same of record in the office of the Pinal County Recorder or evidenced by the records in the Arizona State office of the Bureau of Land Management;
2. Conflicts, if any, with third party locations along and across the perimeter boundary of the above described claims;
3. Paramount title of the United States, its permittees, lessees and licensees.

ADDITIONAL APACHE UN-PATENTED CLAIMS

<u>Name of Claim</u>	<u>Location Date</u>	<u>Docket</u>	<u>Page</u>	<u>BLM A MC Number</u>
Apache # 1A	11-20-94	2059	220	332010
Apache # 2A	11-20-94	2059	218	332011
Apache # 1	11-14-92	1867	126	325641
Apache # 2	11-17-92	1867	129	325640
Apache # 6	11-17-92	1867	964	325635
Apache # 7	11-17-92	1867	967	325638
Apache # 8	11-17-92	1867	970	325634
Apache #10	11-17-92	1867	973	325639

Message:

41 ROWS RETRIEVED

CBS Export Results Report

☐ Include Resolved Records

Record Status

☐ Error Records (E/M/I)

☐ Accepted Records (A/W)

☐ "On Hold" Records (H)

☒ All Records (for s/n or receipt nr)

☐ Exported, No Results From CBS

☐ New (not yet exported)

Enter export Date (mm/dd/yyyy) ALL

Serial Number match (optional)

Receipt Nr (optional) 1759626

Export Nr (exclusive)

LR2000 User (defaults to login) ALL

Query

Search Criteria Responsible Area (Error)

☐ User (U,X)

☐ Programmer (P,X)

☒ All (U,P,X)

Reset

User Guide

	Resend?	Export Nr	A/D	Serial Nr	Mult	Code	\$ Amount	Remarks	Receipt Nr	LR2000 User	#Msg	Resolve
1	<input type="checkbox"/>	2100990	A	AMC229831		582	125.00	2009	1759626	P5BROWN		

United States Department of the Interior
Bureau of Land Management
BUSINESS & SUPPORT SVCS DIV
ONE N CENTRAL AVE SUITE 800
PHOENIX, AZ 85004 -4427
Phone: (602) 417-9200

Receipt

No:

1759626

Transaction #: 1817120		ENTERED INTO COMPUTER
Date of Transaction: 08/12/2008		
CUSTOMER:	OMYA ARIZONA INC THE LANDINGS II, SUITE 300 9987 CARVER ROAD CINCINNATI, OH 45242	SEP 17 2008 <i>PB</i>


LINE #	QTY	DESCRIPTION	REMARKS	UNIT PRICE	TOTAL
1	1.00	SUSPENSE, MISCELLANEOUS / SUSPENSE, MISCELLANEOUS / TEMPORARY HOLD (1 WEEK ONLY)(455)	NO AMC NUMBER REFERENCED.	41 ct 5125.00	5125.00
TOTAL:				\$5,125.00	

PAYMENT INFORMATION			
1	AMOUNT:	\$5,125.00	POSTMARKED: 8/8/08 0:00
	TYPE:	CHECK	RECEIVED: 08/12/2008
	CHECK NO:	62502549	
	NAME:	OMYA ARIZONA THE LANDINGS II, SUITE 300 9987 CARVER ROAD CINCINNATI OH 45242	

REMARKS

NO AMC NUMBER REFERENCE.

This receipt was generated by the automated BLM Collections and Billing System and is a paper representation of a portion of the official electronic record contained therein.



Pauline
Brown/AZSO/AZ/BLM/DOI
08/13/2008 11:12 AM

To Angela.Berry@omya.com
cc
bcc
Subject Re: check for \$5,125

THANK YOU FOR YOUR QUICK RESPONSE TO MY PHONE REQUEST. A COPY OF THIS EMAIL MESSAGE WILL BE PRINTED AND PLACED WITH YOUR RECEIPT {1759626}, AND A COPY WILL BE FORWARDED TO OUR ACCOUNTS DEPARTMENT FOR PROPER CREDIT OF THE MONIES PAID FOR THE 41 MINING CLAIMS (\$5125.00).

PAULINE BROWN
LEGAL INSTRUMENT EXAMINER
U.S. DEPARTMENT OF THE INTERIOR
BUREAU OF LAND MANAGEMENT
ONE NORTH CENTRAL AVE., SUITE 800
PHOENIX, ARIZONA 85004-4427
TEL: 602-417-9360; FAX: 602-417-9490
TTY: 602-417-9525
Pauline_Brown@blm.gov

Angela.Berry@omya.com



Angela.Berry@omya.com
08/13/2008 10:55 AM

To Pauline_Brown@BLM.gov
cc
Subject check for \$5,125

Here are the numbers you're looking for.

Best Regards,
Angela Berry

Omya California Inc .
Administrative Secretary
7299 Crystal Creek Road
Lucerne Valley CA 92356
USA
Phone direct: 760-248-5201
Fax: 760-248-9115 , 802-776-8133 VSI-FAX
eMail: angela.berry@omya.com
Internet: www.omya.com

"This message contains information that may be confidential or privileged and is intended only for the individual or entity named above. No one else may disclose, copy, distribute or use the contents of this message. Unauthorized use, dissemination and duplication is strictly prohibited, and may be unlawful. All personal messages express views solely of the sender, which are not to be attributed to Omya AG and its subsidiaries and affiliates



If you received this message in error, please notify the Sender and delete this message." Arizona Claims.doc



Pauline
Brown/AZSO/AZ/BLM/DOI
08/13/2008 11:39 AM

To Sirita K Benally/AZSO/AZ/BLM/DOI@BLM
cc Tina Marie Coladonato/AZSO/AZ/BLM/DOI@BLM
bcc Bob Kritzstein/AZSO/AZ/BLM/DOI@BLM
Subject check for \$5,125 WITH NO AMC NUMBERS...

SIRITA,
I PLACED A CALL TO OMYA THIS MORNING AT 10:35AM; I SPOKE TO ANGELA BERRY AND REQUESTED A LISTING FOR THE 41 AMC CLAIMS THAT WAS PAID FOR ON 8/12/2008. SHE SAID THAT SHE WOULD EMAIL ME THE INFORMATION WHICH IS EXACTLY WHAT SHE DID.

THE MINING CLAIMS WAS PAID FOR ON RECEIPT #1759626, TRANSACTION # 1817120, DATED 8/12/2008. THE FIRST AMC NUMBER LISTED ON THE FORM ISSUED BY THE COMPANY IS **AMC229831**. PLEASE LET ME KNOW WHEN YOU PUT IN THE 392 CODE, SO THAT I CAN CREDIT THE 41 CLAIMS.

THANK YOU,

PAULINE BROWN
LEGAL INSTRUMENT EXAMINER
U.S. DEPARTMENT OF THE INTERIOR
BUREAU OF LAND MANAGEMENT
ONE NORTH CENTRAL AVE., SUITE 800
PHOENIX, ARIZONA 85004-4427
TEL: 602-417-9360; FAX: 602-417-9490
TTY: 602-417-9525
Pauline_Brown@blm.gov

----- Forwarded by Pauline Brown/AZSO/AZ/BLM/DOI on 08/13/2008 11:12 AM -----



Angela.Berry@omya.com
08/13/2008 10:55 AM

To Pauline_Brown@BLM.gov
cc
Subject check for \$5,125

Here are the numbers you're looking for.

Best Regards,
Angela Berry

Omya California Inc .
Administrative Secretary
7299 Crystal Creek Road
Lucerne Valley CA 92356
USA
Phone direct: 760-248-5201
Fax: 760-248-9115 , 802-776-8133 VSI-FAX
eMail: angela.berry@omya.com
Internet: www.omya.com

"This message contains information that may be confidential or privileged and is intended only for the individual or entity named above. No one else may disclose, copy, distribute or use the contents of this message. Unauthorized use, dissemination and duplication is strictly prohibited, and may be unlawful. All personal messages express views solely

of the sender, which are not to be a[REDACTED]d to Omya AG and its subsidiaries and affiliates.



If you received this message in error, please notify the Sender and delete this message." Arizona Claims.doc

AMC 22931-2

231216 &

332010-2

325634-2



Omya California Inc.

P.O. Box 825
Lucerne Valley, CA 92356

Tel (760) 248-5200

Purchasing/Shipping
Fax (760) 248-2684

Administration
Fax (760) 248-9115

August 14, 2007

BUREAU OF LAND MANAGEMENT
222 N. Central Ave.
Phoenix, AZ 85004-2203

Priority Mail
Signature Confirmation
No. 01038555749079873168
Check# 62500733

Re: Rental Fee Payment - 2007

Dear Sirs:

Please find enclosed the following Maintenance (Rental) Fee Payment Form and payment in the amount of \$5,125.00 (41 x \$125.00/claim and/or mill site) for the rental fee due on or before 9/1/07 covering the year 2008 for the following claims or mill sites:

Name of Mill Sites or Claims
Please see attachment

Pinal County Recorder No.:
2007-090850

We appreciate your recording the documents at your earliest convenience.

Sincerely,

Angela C. Berry
Administrative Secretary

encl: 4

RECEIVED
B.L.M. AZ STATE OFFICE
2007 AUG 17 A 8:42
PHOENIX, ARIZONA

41

MAINTENANCE (RENTAL) FEE PAYMENT FORM

USDI Bureau of Land Management

One North Central Ave
Phoenix, AZ 85004-4427

The Mining Claim Maintenance (Rental) Fees of \$125 per claim or site may be paid by cash, check, money order, or credit card (VISA or Master Card). Payments should be mailed to the Bureau of Land Management, 222 N. Central Ave., Phoenix, AZ 85004-2203. Allow sufficient mailing time so that your payment will be received in our office by the due date of **September 1, 2007**. If you wish to pay by telephone using your credit card, please call BLM at (602)417-9200. If paying by phone, please have all information that will be requested in order before you place your call.

CLAIMANT NAME: OMYA (ARIZONA) INC.
ADDRESS: P.O. BOX 188
SUPERIOR, AZ 85273

Claim Name(s)

AMC Numbers

See Exhibit AA Attached

RECEIVED
B.L.M. AZ STATE OFFICE
2007 AUG 17 A 8:42
PHOENIX, ARIZONA

Additional Claims, CAMKC Numbers, and/or Claimants can be listed on the reverse side of this form

Number of Claims 41 X \$125 = \$ 5,125.00 as maintenance fee payment for 2008.

IF USING A CREDIT CARD COMPLETE THE FOLLOWING:

EXACT NAME:

As shown on the credit card

Amount Paid: \$ _____

Circle One:

VISA

MASTERCARD

CREDIT CARD NUMBER

--	--	--	--	--	--	--	--	--	--	--	--	--	--	--	--	--	--	--	--

Expiration Date: _____

Telephone: () _____

Signature:

Title 18 USC Section 1001, makes it a crime for any person knowingly and willfully providing any department or agency of the United States any false, fictitious or fraudulent statement or representation as to any matter within its jurisdiction.

EXHIBIT AA

The following un-patented lode and placer mining claims situated in the Silver King Mining District, Pinal County, Arizona, the location notices of which are within Sections 17 and 18, Township 1 South, Range 13 East, G&SRM and names and dockets and pages of recordation of the location notices of which in the office of the Recorder of Pinal County and the BLM Serial Numbers are as follows:

<u>Name of Claim</u>	<u>Docket</u>	<u>Page</u>	<u>AMC Number</u>
	<u>Fee Number</u>		
Lode Marble # 1 Amended	1254 1996-033767	141	229831 L
Lode Marble # 2 Amended	1254 1996-033768	143	229832
Lode Marble # 3 Amended	1254 1996-033769	145	229833
Lode Marble # 4 Amended	1254 1996-033770	147	229834
Lode Marble # 5 Amended	1254 1996-033771	149	229835
Lode Marble # 6 Amended	1254 1996-033772	151	229836
Lode Marble # 7 Amended	1254 1996-033773	153	229837
Lode Marble # 8 Amended	1254 1996-033774	155	229838
Lode Marble # 9 Amended	1254 1996-033775	157	229839
Lode Marble #10 Amended	1254 1996-033776	159	229840
Lode Marble #11 Amended	1254 1996-033777	161	229841
Lode Marble #12 Amended	1254 1996-033778	163	229842
Lode Marble #13 Amended	1254 1996-033779	165	229843
Lode Marble #14 Amended	1254 1996-033780	167	229844
Lode Marble #15	1254	169	

PHOENIX, ARIZONA

2007 AUG 17 A 8:42

RECEIVED
B.L.M. AZ STATE OFFICE

Amended		1996-033781		229845
Lode Marble	#16	1254	171	
Amended		1996-033782		229846
Lode Marble	#17	1254	173	
Amended		1996-033783		229847
Lode Marble	#18	1254	175	
Amended		1996-033784		229848
Lode Marble	#19	1254	177	
Amended		1996-033785		229849
Lode Marble	#20	1254	179	
Amended		1996-033786		229850
Lode Marble	#21	1254	816	
Amended		1996-033787		231216 L
Lode Marble	#22	1254	818	
Amended		1996-033788		231217
Lode Marble	#23	1254	820	
Amended		1966-033789		231218
Lode Marble	#24	1254	822	
Amended		1996-033790		231219
Lode Marble	#25	1254	824	
Amended		1996-033791		231220
Lode Marble	#26	1254	826	
Amended		1996-033792		231221
P #1		1254	122	229851
P #2		1254	124	229852
P #3		1254	126	229853
P #4		1254	128	229854
P #5		1254	130	229855
P #6		1254	132	229856
P #7		1254	134	229857

PHOENIX, ARIZONA

2001 AUG 17 A 8:42

RECEIVED
B.L.M. AZ STATE OFFICE

Subject to:

1. Existing roads, rights of way and easements including any of the same of record in the office of the Pinal County Recorder or evidenced by the records in the Arizona State office of the Bureau of Land Management;
2. Conflicts, if any, with third party locations along and across the perimeter boundary of the above described claims;
3. Paramount title of the United States, its permittees, lessees and licensees.

ADDITIONAL APACHE UN-PATENTED CLAIMS

<u>Name of Claim</u>	<u>Location Date</u>	<u>Docket</u>	<u>Page</u>	BLM <u>A MC Number</u>
Apache # 1A	11-20-94	2059	220	332010 ✓
Apache # 2A	11-20-94	2059	218	332011
Apache # 1	11-14-92	1867	126	325641) 325634
Apache # 2	11-17-92	1867	129	325640)
Apache # 6	11-17-92	1867	964	1 325635 *
Apache # 7	11-17-92	1867	967	2 325638 *
Apache # 8	11-17-92	1867	970	1 325634 *
Apache #10	11-17-92	1867	973	2 325639 *

RECEIVED
B.L.M. AZ STATE OFFICE
2001 AUG 17 A 8:42
PHOENIX, ARIZONA

RECEIVED
B.L.M. AZ STATE OFFICE

2001 AUG 17 A 8:42

PHOENIX, ARIZONA

RECORDING REQUESTED BY

Omya Arizona Inc..

WHEN RECORDED, MAIL TO



OFFICIAL RECORDS OF
PINAL COUNTY RECORDER
LAURA DEAN-LYTTLE

NAME Omya Arizona Inc..
STREET 7299 Crystal Creek Rd.
ADDRESS P.O. Box 825
CITY Lucerne Valley
STATE, ZIP CODE California 92356

DATE/TIME: 08/07/07 1654
FEE: \$18.00
PAGES: 4
FEE NUMBER: 2007-090850

FOR RECORDER'S USE ONLY

PROOF OF LABOR

(THIS FORM MUST BE LEGIBLY TYPED OR PRINTED)

BLM No. SEE ATTACHED

Certain labor and/or improvements required by law were performed or made on or for the benefits of the following mining claims(s), (which together comprise a group of contiguous claims) located in Pinal County, Arizona, in the mining assessment work year ending on September 1, 2007, as follows:

Name of Claim (in full) situated in:	Section	Township	Range	Meridian	Original Location		Last Amendment	
					Document No. or Book	Page	Document No. or Book	Page
SEE EXHIBIT AA= ATTACHED	1718	1	13	G&SRM				

The work performed and/or improvements made consisted of the following (state value of each item and the dates on which, or periods of time within which, the same was performed or made): Quarry development. In addition, payment of \$5,125.00 representing the mining claim rental fee due 9/1/07 for the year 2008 is being made herewith.

IN EXCESS OF

The total fair and reasonable value thereof was \$433,411.00 and the amount and value thereof on or for the benefit of each claim was \$100 or more. The name and address of the person who performed the labor or made the improvements, as know to me, was:

Name
Howard J. Brown

Address
P.O. Box 825
Lucerne Valley, CA 92356

The owners of the mining claims are:
Name

Omya Arizona Inc..

Current Mailing Address
P.O. Box 188
Superior, AZ 85273

RECEIVED
B.L.M. AZ STATE OFFICE
2007 AUG 17 A 8:41
PHOENIX, ARIZONA

All monuments required by law have been erected, and all notices required by law have been posted on each claim, or copies of such notices were in place on the claim on 06/1/07. Also on that date, each required corner monument bore or contained marking sufficient to designate the corner of the claim to which it pertained and the name of the claim.

The above listed claim(s) is/are held and claimed by the owner(s) or the undersigned (if he is entitled to possession thereof) for the valuable mineral contained therein.

I hereby certify under penalty of perjury that the forgoing is true and correct under the laws of the State of California.

8-7, 2007

Omya California Inc.

By: James Brown Agent
Signature
Howard, J. Brown, Agent

EXHIBIT A

The following un-patented lode and placer mining claims situated in the Silver King Mining District, Pinal County, Arizona, the location notices of which are within Sections 17 and 18, Township 1 South, Range 13 East, G&SRM and names and dockets and pages of recordation of the location notices of which in the office of the Recorder of Pinal County and the BLM Serial Numbers are as follows:

<u>Name of Claim</u>	<u>Docket</u> <u>Fee Number</u>	<u>Page</u>	<u>A MC Number</u>
Lode Marble # 1 Amended	1254 1996-033767	141	229831
Lode Marble # 2 Amended	1254 1996-033768	143	229832
Lode Marble # 3 Amended	1254 1996-033769	145	229833
Lode Marble # 4 Amended	1254 1996-033770	147	229834
Lode Marble # 5 Amended	1254 1996-033771	149	229835
Lode Marble # 6 Amended	1254 1996-033772	151	229836
Lode Marble # 7 Amended	1254 1996-033773	153	229837
Lode Marble # 8 Amended	1254 1996-033774	155	229838
Lode Marble # 9 Amended	1254 1996-033775	157	229839
Lode Marble #10 Amended	1254 1996-033776	159	229840
Lode Marble #11 Amended	1254 1996-033777	161	229841
Lode Marble #12 Amended	1254 1996-033778	163	229842
Lode Marble #13 Amended	1254 1996-033779	165	229843
Lode Marble #14 Amended	1254 1996-033780	167	229844
Lode Marble #15 Amended	1254 1996-033781	169	229845

RECEIVED
B.L.M. AZ STATE OFFICE
2001 AUG 17 A 8:41
PHOENIX, ARIZONA

Lode Marble Amended	#16	1254 1996-033782	171	229846
Lode Marble Amended	#17	1254 1996-033783	173	229847
Lode Marble Amended	#18	1254 1996-033784	175	229848
Lode Marble Amended	#19	1254 1996-033785	177	229849
Lode Marble Amended	#20	1254 1996-033786	179	229850
Lode Marble Amended	#21	1254 1996-033787	816	231216
Lode Marble Amended	#22	1254 1996-033788	818	231217
Lode Marble Amended	#23	1254 1966-033789	820	231218
Lode Marble Amended	#24	1254 1996-033790	822	231219
Lode Marble Amended	#25	1254 1996-033791	824	231220
Lode Marble Amended	#26	1254 1996-033792	826	231221
P #1		1254	122	229851
P #2		1254	124	229852
P #3		1254	126	229853
P #4		1254	128	229854
P #5		1254	130	229855
P #6		1254	132	229856
P #7		1254	134	229857

PHOENIX, ARIZONA

2001 AUG 17 A 8:41

RECEIVED
B.L.M. AZ STATE OFFICE

Subject to:

1. Existing roads, rights of way and easements including any of the same of record in the office of the Pinal County Recorder or evidenced by the records in the Arizona State office of the Bureau of Land Management;
2. Conflicts, if any, with third party locations along and across the perimeter boundary of the above described claims;
3. Paramount title of the United States, its permittees, lessees and licensees.

ADDITIONAL APACHE UN-PATENTED CLAIMS

<u>Name of Claim</u>	<u>Location Date</u>	<u>Docket</u>	<u>Page</u>	<u>BLM A MC Number</u>
Apache # 1A	11-20-94	2059	220	332010
Apache # 2A	11-20-94	2059	218	332011
Apache # 1	11-14-92	1867	126	325641
Apache # 2	11-17-92	1867	129	325640
Apache # 6	11-17-92	1867	964	325635
Apache # 7	11-17-92	1867	967	325638
Apache # 8	11-17-92	1867	970	325634
Apache #10	11-17-92	1867	973	325639

RECEIVED
B.L.M. AZ STATE OFFICE
2001 AUG 17 A 8:41
PHOENIX, ARIZONA

United States Department of the Interior

Bureau of Land Management
BUSINESS & SUPPORT SVCS DIV
ONE N CENTRAL AVE SUITE 800
PHOENIX, AZ 85004 -4427
Phone: (602) 417-9200

Receipt

No:

1546886

Transaction #: 1598283**Date of Transaction:** 08/17/2007

CUSTOMER:	OMYA (ARIZONA) INC PO BOX 188 SUPERIOR, AZ 85273
-----------	--

LINE #	QTY	DESCRIPTION	REMARKS	UNIT PRICE	TOTAL
1	1.00	LOCATABLE MINERALS / MINING CLAIMS-NOT NEW-UNADJUD, ONE AUTH NO. ONLY / MINING CLAIM MONEY RECEIVED (455) CASES: AMC229831/\$5125.00	MAINT 2008 (41)	- n/a -	5125.00
TOTAL:					\$5,125.00

PAYMENT INFORMATION

1	AMOUNT:	\$5,125.00	POSTMARKED:	8/14/07 0:00
	TYPE:	CHECK	RECEIVED:	08/17/2007
	CHECK NO:	62500733		
	NAME:	OMYA ARIZONA INC 61 MAINT STREET PROCTOR VT 05765		

REMARKS

This receipt was generated by the automated BLM Collections and Billing System and is a paper representation of a portion of the official electronic record contained therein.

Message:

41 ROWS RETRIEVED

CBS Export Results Report

☐ Include Resolved Records

Record Status

☐ Error Records (E/M/I)

☐ Accepted Records (A/W)

☐ "On Hold" Records (H)

☒ All Records (for s/n or receipt nr)

☐ Exported, No Results From CBS

☐ New (not yet exported)

Enter export Date (mm/dd/yyyy) ALL

Serial Number match (optional)

Receipt Nr (optional) 1546886

Export Nr (exclusive)

LR2000 User (defaults to login) ALL

Search Criteria Responsible Ar

☐ User (U,X)

☐ Programme

☒ All (U,P,X)

Query

Reset

User

	Resend?	Export Nr	A/D	Serial Nr	Mult	Code	\$ Amount	Remarks	Receipt Nr	LR2000 User	#Msg
1	<input type="checkbox"/>	1376934	A	AMC229831		582	125.00	2008	1546886	DJJONES	1

LEAD FILE NUMBERS:

AMC 229831

231216

332010

325634

[illegible]

AMC 229831

231216



325634

33210

Omya California Inc.

P.O. Box 825

Lucerne Valley, CA 92356

Tel (760) 248-5200

Purchasing/Shipping

Fax (760) 248-2684

Administration

Fax (760) 248-9115

]

BUREAU OF LAND MANAGEMENT
222 N. Central Ave.
Phoenix, AZ 85004-2203

Certified Mail
Return Receipt Requested

No. 70022030000577326284

Check# 62007658

Re: Rental Fee Payment - 2006

Dear Sirs:

Please find enclosed the following Maintenance (Rental) Fee Payment Form and payment in the amount of \$5,125.00 (41 x \$125.00/claim and/or mill site) for the rental fee due on or before 9/1/06 covering the year 2007 for the following claims or mill sites:

Name of Mill Sites or Claims
Please see attachment

Pinal County Recorder No.:
2006-116133

We appreciate your recording the documents at your earliest convenience.

Sincerely,

Angela C. Berry
Administrative Secretary

encl: 45

229831-229857
231216-231221
332010-332011
325634-325635
325636-325641

PHOENIX, ARIZONA

2006 AUG 25 A 8:43

RECEIVED
B.L.M. AZ STATE OFFICE

MAINTENANCE (RENTAL) FEE PAYMENT FORM

USDI Bureau of Land Management

222 N. Central Ave.,
Phoenix, AZ 85004-2203

The Mining Claim Maintenance (Rental) Fees of \$125 per claim or site may be paid by cash, check, money order, or credit card (VISA or Master Card). Payments should be mailed to the Bureau of Land Management, 222 N. Central Ave., Phoenix, AZ 85004-2203. Allow sufficient mailing time so that your payment will be received in our office by the due date of **September 1, 2006**. If you wish to pay by telephone using your credit card, please call BLM at (602)417-9200. If paying by phone, please have all information that will be requested in order before you place your call.

CLAIMANT NAME: OMYA (ARIZONA) INC.
ADDRESS: P.O. BOX 188
SUPERIOR, AZ 85273

Claim Name(s)

AMC Numbers

See Exhibit AA Attached

PHOENIX, ARIZONA

2006 AUG 25 A 8:43

RECEIVED
B.L.M. AZ STATE OFFICE

Additional Claims, CAMKC Numbers, and/or Claimants can be listed on the reverse side of this form

Number of Claims 41 X \$125 = \$ 5,125.00 as maintenance fee payment for 2007.

IF USING A CREDIT CARD COMPLETE THE FOLLOWING:

EXACT NAME:

As shown on the credit card

Amount Paid: \$ _____

Circle One:

VISA

MASTERCARD

CREDIT CARD NUMBER

--	--	--	--	--	--	--	--	--	--	--	--	--	--	--	--	--	--	--	--

Expiration Date: _____

Telephone: () _____

Signature:

Title 18 USC Section 1001, makes it a crime for any person knowingly and willfully providing any department or agency of the United States any false, fictitious or fraudulent statement or representation as to any matter within its jurisdiction.

EXHIBIT AA

The following un-patented lode and placer mining claims situated in the Silver King Mining District, Pinal County, Arizona, the location notices of which are within Sections 17 and 18, Township 1 South, Range 13 East, G&SRM and names and dockets and pages of recordation of the location notices of which in the office of the Recorder of Pinal County and the BLM Serial Numbers are as follows:

<u>Name of Claim</u>	<u>Docket</u>	<u>Page</u>	<u>AMC Number</u>
	<u>Fee Number</u>		
Lode Marble # 1 Amended	1254 1996-033767	141	229831
Lode Marble # 2 Amended	1254 1996-033768	143	229832
Lode Marble # 3 Amended	1254 1996-033769	145	229833
Lode Marble # 4 Amended	1254 1996-033770	147	229834
Lode Marble # 5 Amended	1254 1996-033771	149	229835
Lode Marble # 6 Amended	1254 1996-033772	151	229836
Lode Marble # 7 Amended	1254 1996-033773	153	229837
Lode Marble # 8 Amended	1254 1996-033774	155	229838
Lode Marble # 9 Amended	1254 1996-033775	157	229839
Lode Marble #10 Amended	1254 1996-033776	159	229840
Lode Marble #11 Amended	1254 1996-033777	161	229841
Lode Marble #12 Amended	1254 1996-033778	163	229842
Lode Marble #13 Amended	1254 1996-033779	165	229843
Lode Marble #14 Amended	1254 1996-033780	167	229844
Lode Marble #15	1254	169	

PHOENIX, ARIZONA

2006 AUG 25 A 8:43

RECEIVED
B.L.M. AZ STATE OFFICE

Amended		1996-033781		229845
Lode Marble Amended	#16	1254	171	
		1996-033782		229846
Lode Marble Amended	#17	1254	173	
		1996-033783		229847
Lode Marble Amended	#18	1254	175	
		1996-033784		229848
Lode Marble Amended	#19	1254	177	
		1996-033785		229849
Lode Marble Amended	#20	1254	179	
		1996-033786		229850
Lode Marble Amended	#21	1254	816	
		1996-033787		231216
Lode Marble Amended	#22	1254	818	
		1996-033788		231217
Lode Marble Amended	#23	1254	820	
		1966-033789		231218
Lode Marble Amended	#24	1254	822	
		1996-033790		231219
Lode Marble Amended	#25	1254	824	
		1996-033791		231220
Lode Marble Amended	#26	1254	826	
		1996-033792		231221
P #1		1254	122	229851
P #2		1254	124	229852
P #3		1254	126	229853
P #4		1254	128	229854
P #5		1254	130	229855
P #6		1254	132	229856
P #7		1254	134	229857

Subject to:

1. Existing roads, rights of way and easements including any of the same of record in the office of the Pinal County Recorder or evidenced by the records in the Arizona State office of the Bureau of Land Management;
2. Conflicts, if any, with third party locations along and across the perimeter boundary of the above described claims;
3. Paramount title of the United States, its permittees, lessees and licensees.

RECEIVED
B.L.M. AZ STATE OFFICE
2006 AUG 25 A 8:43
PHOENIX, ARIZONA

ADDITIONAL APACHE UN-PATENTED CLAIMS

<u>Name of Claim</u>	<u>Location Date</u>	<u>Docket</u>	<u>Page</u>	<u>BLM A MC Number</u>
Apache # 1A	11-20-94	2059	220	332010
Apache # 2A	11-20-94	2059	218	332011
Apache # 1	11-14-92	1867	126	325641 ✓
Apache # 2	11-17-92	1867	129	325640 ✓
Apache # 6	11-17-92	1867	964	325635 ✓
Apache # 7	11-17-92	1867	967	325638 ✓
Apache # 8	11-17-92	1867	970	325634 ✓
Apache #10	11-17-92	1867	973	325639 ✓

RECEIVED
B.L.M. AZ STATE OFFICE
2006 AUG 25 A 8:43
PHOENIX, ARIZONA

United States Department of the Interior
Bureau of Land Management
BUSINESS & SUPPORT SVCS DIV
ONE N CENTRAL AVE
PHOENIX, AZ 85004 -2203
Phone: (602) 417-9200

Receipt

No:

1344557

Transaction #: 1389806

Date of Transaction: 08/28/2006

ENTERED INTO COMPUTER

9/1/06 PB

CUSTOMER: OMYA ARIZONA INC
P.O. BOX 188
SUPERIOR, AZ 85273

LINE #	QTY	DESCRIPTION	REMARKS	UNIT PRICE	TOTAL
1	1.00	LOCATABLE MINERALS / MINING CLAIMS-NOT NEW-UNADJUD, ONE AUTH NO. ONLY / MINING CLAIM MONEY RECEIVED (455) CASES: AMC229831/\$5125.00	MAINT 2007 (41) ✓	- n/a -	5125.00
TOTAL:					\$5,125.00

PAYMENT INFORMATION					
1	AMOUNT:	\$5,125.00		POSTMARKED:	08/22/2006
	TYPE:	CHECK		RECEIVED:	08/25/2006
	CHECK NO:	62007658			
	NAME:	OMYA P.O. BOX 188 SUPERIOR AZ 85273			

REMARKS

This receipt was generated by the automated BLM Collections and Billing System and is a paper representation of a portion of the official electronic record contained therein.

United States Department of the Interior
Bureau of Land Management
BUSINESS & SUPPORT SVCS DIV
222 N CENTRAL AVE
PHOENIX, AZ 85004 -2203
Phone: (602) 417-9200

Receipt

No: 1139683

Transaction #: 1178906		AMC 229831
Date of Transaction: 08/29/2005		AMC 231216
CUSTOMER:	OMYA (ARIZONA) INC PO BOX 188 SUPERIOR, AZ 85273	AMC 332010 AMC 325634

LINE #	QTY	DESCRIPTION	REMARKS	UNIT PRICE	TOTAL
1	1.00	LOCATABLE MINERALS / MINING CLAIMS- NOT NEW-UNADJUD, ONE AUTH NO. ONLY / MINING CLAIM MONEY RECEIVED (455) CASES: AMC229831/\$5125.00	MAINT 2006 (41)	- n/a -	5125.00
TOTAL:					\$5,125.00

PAYMENT INFORMATION			
1	AMOUNT:	\$5,125.00	POSTMARKED: 08/17/2005
	TYPE:	CHECK	RECEIVED: 08/19/2005
	CHECK NO:	62005245	
	NAME:	OMYA ARIZONA PO BOX 188 SUPERIOR AZ 85273	

REMARKS

This receipt was generated by the automated BLM Collections and Billing System and is a paper representation of a portion of the official electronic record contained therein.

ENTERED IN COMPUTER
RE 9/22/05



Omya Arizona Inc.

P.O. Box 188
6 North Mesquite Road
Superior, AZ 85273

Tel (520) 689-2500
Fax (520) 689-2961

BUREAU OF LAND MANAGEMENT
222 N. Central Ave.
Phoenix, AZ 85004-2203

Certified Mail
Return Receipt Requested
No. 70040550000076756349

Re: Rental Fee Payment - 2006

Dear Sirs:

Please find enclosed the following Maintenance (Rental) Fee Payment Form and payment in the amount of \$5,125.00 (41 x \$125.00/claim and/or mill site) for the rental fee due on or before 9/1/054 covering the year 2006 for the following claims or mill sites:

Name of Mill Sites or Claims
Please see attachment

Pinal County Recorder No.:
2005-099915

We appreciate your recording the documents at your earliest convenience.

Sincerely,

Angela C. Berry
Administrative Secretary

encl: 4

RECEIVED
BUREAU OF
LAND MANAGEMENT
2005 AUG 19 P 1:07
ARIZONA
STATE OFFICE
PHOENIX, ARIZONA

RECORDING REQUESTED BY

Omya Arizona Inc..

WHEN RECORDED, MAIL TO

NAME Omya Arizona Inc..
STREET 7299 Crystal Creek Rd.
ADDRESS P.O. Box 825
CITY Lucerne Valley
STATE, ZIP CODE California 92356



**OFFICIAL RECORDS OF
PINAL COUNTY RECORDER
LAURA DEAN-LYTLE**

DATE/TIME: 08/08/05 1030
FEE: \$18.00
PAGES: 4
FEE NUMBER: 2005-099915

PROOF OF LABOR

(THIS FORM MUST BE LEGIBLY TYPED OR PRINTED)

BLM No. SEE ATTACHED

Certain labor and/or improvements required by law were performed or made on or for the benefits of the following mining claims(s), (which together comprise a group of contiguous claims) located in Pinal County, Arizona, in the mining assessment work year ending on September 1, 2005, as follows:

Name of Claim (in full) situated in:	Section	Township	Range	Meridian	Original Location		Last Amendment	
					Document No. or Book	Page	Document No. or Book	Page
SEE EXHIBIT AA= ATTACHED								

The work performed and/or improvements made consisted of the following (state value of each item and the dates on which, or periods of time within which, the same was performed or made): Quarry development. In addition, payment of **\$5,125.00** representing the mining claim rental fee due 9/1/05 for the year 2006 is being made herewith.

IN EXCESS OF

The total fair and reasonable value thereof was \$ 249,714.00 and the amount and value thereof on or for the benefit of each claim was \$100 or more. The name and address of the person who performed the labor or made the improvements, as know to me, was:

Name
Howard J. Brown

Address
**P.O. Box 825
Lucerne Valley, CA 92356**

The owners of the mining claims are:
Name

Current Mailing Address

Omya Arizona Inc..

**P.O. Box 188
Superior, AZ 85273**

RECEIVED
BUREAU OF
LAND MANAGEMENT
2005 AUG 19 P 1:07
ARIZONA
STATE OFFICE
PHOENIX, ARIZONA

All monuments required by law have been erected, and all notices required by law have been posted on each claim, or copies of such notices were in place on the claim on 06/1/05. Also on that date, each required corner monument bore or contained marking sufficient to designate the corner of the claim to which it pertained and the name of the claim.

The above listed claim(s) is/are held and claimed by the owner(s) or the undersigned (if he is entitled to possession thereof) for the valuable mineral contained therein.

I hereby certify under penalty of perjury that the forgoing is true and correct under the laws of the State of California.

JULY 20, 2005

Omya California Inc.

By:

Signature

Howard, J. Brown, Agent

EXHIBIT A

The following un-patented lode and placer mining claims situated in the Silver King Mining District, Pinal County, Arizona, the location notices of which are within Sections 17 and 18, Township 1 South, Range 13 East, G&SRM and names and dockets and pages of recordation of the location notices of which in the office of the Recorder of Pinal County and the BLM Serial Numbers are as follows:

<u>Name of Claim</u>	<u>Docket</u> <u>Fee Number</u>	<u>Page</u>	<u>A MC Number</u>
Lode Marble # 1 Amended	1254 1996-033767	141	229831
Lode Marble # 2 Amended	1254 1996-033768	143	229832
Lode Marble # 3 Amended	1254 1996-033769	145	229833
Lode Marble # 4 Amended	1254 1996-033770	147	229834
Lode Marble # 5 Amended	1254 1996-033771	149	229835
Lode Marble # 6 Amended	1254 1996-033772	151	229836
Lode Marble # 7 Amended	1254 1996-033773	153	229837
Lode Marble # 8 Amended	1254 1996-033774	155	229838
Lode Marble # 9 Amended	1254 1996-033775	157	229839
Lode Marble #10 Amended	1254 1996-033776	159	229840
Lode Marble #11 Amended	1254 1996-033777	161	229841
Lode Marble #12 Amended	1254 1996-033778	163	229842
Lode Marble #13 Amended	1254 1996-033779	165	229843
Lode Marble #14 Amended	1254 1996-033780	167	229844
Lode Marble #15 Amended	1254 1996-033781	169	229845

RECEIVED
BUREAU OF
LAND MANAGEMENT
2005 AUG 19 P 1:01
ARIZONA
STATE OFFICE
PINAL COUNTY
TOLSON ARIZONA

(15)

Lode Marble Amended	#16	1254 1996-033782	171	229846
Lode Marble Amended	#17	1254 1996-033783	173	229847
Lode Marble Amended	#18	1254 1996-033784	175	229848
Lode Marble Amended	#19	1254 1996-033785	177	229849
Lode Marble Amended	#20	1254 1996-033786	179	229850
Lode Marble Amended	#21	1254 1996-033787	816	231216
Lode Marble Amended	#22	1254 1996-033788	818	231217
Lode Marble Amended	#23	1254 1966-033789	820	231218
Lode Marble Amended	#24	1254 1996-033790	822	231219
Lode Marble Amended	#25	1254 1996-033791	824	231220
Lode Marble Amended	#26	1254 1996-033792	826	231221
P #1		1254	122	229851
P #2		1254	124	229852
P #3		1254	126	229853
P #4		1254	128	229854
P #5		1254	130	229855
P #6		1254	132	229856
P #7		1254	134	229857

2005 AUG 19 P 1:06

RECEIVED
BUREAU OF
LAND MANAGEMENT

ARIZONA
STATE OFFICE
PHOENIX, ARIZONA

(18)

Subject to:

1. Existing roads, rights of way and easements including any of the same of record in the office of the Pinal County Recorder or evidenced by the records in the Arizona State office of the Bureau of Land Management;
2. Conflicts, if any, with third party locations along and across the perimeter boundary of the above described claims;
3. Paramount title of the United States, its permittees, lessees and licensees.

HABERY PROFFER ARIZONA CLAIMS

RE 9/22/05

ADDITIONAL APACHE UN-PATENTED CLAIMS

<u>Name of Claim</u>	<u>Location Date</u>	<u>Docket</u>	<u>Page</u>	<u>BLM A MC Number</u>
Apache # 1A	11-20-94	2059	220	332010
Apache # 2A	11-20-94	2059	218	332011
Apache # 1	11-14-92	1867	126	325641
Apache # 2	11-17-92	1867	129	325640
Apache # 6	11-17-92	1867	964	325635
Apache # 7	11-17-92	1867	967	325638
Apache # 8	11-17-92	1867	970	325634
Apache #10	11-17-92	1867	973	325639

(8)

(41)

325639-5
325638-11

RECEIVED
BUREAU OF
LAND MANAGEMENT
2005 AUG 19 P 1:06
ARIZONA
STATE OFFICE
PHOENIX, ARIZONA

RE BERRY-PROCPUBP ARIZONA CLAIMS

RECEIVED

RE 9/22/05

MAINTENANCE (RENTAL) FEE PAYMENT FORM

USDI Bureau of Land Management

222 N. Central Ave.,
Phoenix, AZ 85004-2203

The Mining Claim Maintenance (Rental) Fees of \$125 per claim or site may be paid by cash, check, money order, or credit card (VISA or Master Card). Payments should be mailed to the Bureau of Land Management, 222 N. Central Ave., Phoenix, AZ 85004-2203. Allow sufficient mailing time so that your payment will be received in our office by the due date of **September 1, 2005**. If you wish to pay by telephone using your credit card, please call BLM at (602)417-9200. If paying by phone, please have all information that will be requested in order before you place your call.

CLAIMANT NAME: OMYA (ARIZONA) INC.
ADDRESS: P.O. BOX 188
SUPERIOR, AZ 85273

Claim Name(s)

AMC Numbers

See Exhibit AA= Attached

RECEIVED
BUREAU OF
LAND MANAGEMENT
2005 AUG 19 P 1:06
ARIZONA
STATE OFFICE
PHOENIX, ARIZONA

Additional Claims, CAMKC Numbers, and/or Claimants can be listed on the reverse side of this form

Number of Claims 41 X \$125 = \$ 5,125.00 as maintenance fee payment for 2005.

IF USING A CREDIT CARD COMPLETE THE FOLLOWING:

EXACT NAME:

As shown on the credit card

Amount Paid: \$ _____

Circle One:

VISA

MASTERCARD

CREDIT CARD NUMBER

--	--	--	--	--	--	--	--	--	--	--	--	--	--	--	--	--	--

Expiration Date: _____

Telephone: () _____

Signature:

Title 18 USC Section 1001, makes it a crime for any person knowingly and willfully providing any department or agency of the United States any false, fictitious or fraudulent statement or representation as to any matter within its jurisdiction.

EXHIBIT AA

The following un-patented lode and placer mining claims situated in the Silver King Mining District, Pinal County, Arizona, the location notices of which are within Sections 17 and 18, Township 1 South, Range 13 East, G&SRM and names and dockets and pages of recordation of the location notices of which in the office of the Recorder of Pinal County and the BLM Serial Numbers are as follows:

<u>Name of Claim</u>	<u>Docket</u>	<u>Page</u>	<u>AMC Number</u>
	<u>Fee Number</u>		
Lode Marble # 1 Amended	1254 1996-033767	141	229831
Lode Marble # 2 Amended	1254 1996-033768	143	229832
Lode Marble # 3 Amended	1254 1996-033769	145	229833
Lode Marble # 4 Amended	1254 1996-033770	147	229834
Lode Marble # 5 Amended	1254 1996-033771	149	229835
Lode Marble # 6 Amended	1254 1996-033772	151	229836
Lode Marble # 7 Amended	1254 1996-033773	153	229837
Lode Marble # 8 Amended	1254 1996-033774	155	229838
Lode Marble # 9 Amended	1254 1996-033775	157	229839
Lode Marble #10 Amended	1254 1996-033776	159	229840
Lode Marble #11 Amended	1254 1996-033777	161	229841
Lode Marble #12 Amended	1254 1996-033778	163	229842
Lode Marble #13 Amended	1254 1996-033779	165	229843
Lode Marble #14 Amended	1254 1996-033780	167	229844
Lode Marble #15	1254	169	

ARIZONA
STATE OFFICE
PHOENIX, ARIZONA

2005 AUG 19 P 1:06

RECEIVED
BUREAU OF
LAND MANAGEMENT

Amended		1996-033781		229845
Lode Marble #16		1254	171	
Amended		1996-033782		229846
Lode Marble #17		1254	173	
Amended		1996-033783		229847
Lode Marble #18		1254	175	
Amended		1996-033784		229848
Lode Marble #19		1254	177	
Amended		1996-033785		229849
Lode Marble #20		1254	179	
Amended		1996-033786		229850
Lode Marble #21		1254	816	
Amended		1996-033787		231216
Lode Marble #22		1254	818	
Amended		1996-033788		231217
Lode Marble #23		1254	820	
Amended		1966-033789		231218
Lode Marble #24		1254	822	
Amended		1996-033790		231219
Lode Marble #25		1254	824	
Amended		1996-033791		231220
Lode Marble #26		1254	826	
Amended		1996-033792		231221
P #1		1254	122	229851
P #2		1254	124	229852
P #3		1254	126	229853
P #4		1254	128	229854
P #5		1254	130	229855
P #6		1254	132	229856
P #7		1254	134	229857

Subject to:

1. Existing roads, rights of way and easements including any of the same of record in the office of the Pinal County Recorder or evidenced by the records in the Arizona State office of the Bureau of Land Management;
2. Conflicts, if any, with third party locations along and across the perimeter boundary of the above described claims;
3. Paramount title of the United States, its permittees, lessees and licensees.

APPROVED FOR THE BUREAU OF LAND MANAGEMENT

RECEIVED
BUREAU OF
LAND MANAGEMENT
2005 AUG 19 P 1:06
ARIZONA
STATE OFFICE
PHOENIX, ARIZONA

RECEIVED
BUREAU OF
LAND MANAGEMENT

2005 AUG 19 P 1:06

ARIZONA
STATE OFFICE
PHOENIX, ARIZONA

2005 AUG 19 P 1:06

ADDITIONAL APACHE UN-PATENTED CLAIMS

<u>Name of Claim</u>	<u>Location Date</u>	<u>Docket</u>	<u>Page</u>	<u>BLM A MC Number</u>
Apache # 1A	11-20-94	2059	220	332010
Apache # 2A	11-20-94	2059	218	332011
Apache # 1	11-14-92	1867	126	325641
Apache # 2	11-17-92	1867	129	325640
Apache # 6	11-17-92	1867	964	325635
Apache # 7	11-17-92	1867	967	325638
Apache # 8	11-17-92	1867	970	325634
Apache #10	11-17-92	1867	973	325639

RECEIVED
BUREAU OF
LAND MANAGEMENT
2005 AUG 19 P 1:06
ARIZONA
STATE OFFICE
PHOENIX, ARIZONA

RECEIVED
BUREAU OF
LAND MANAGEMENT



2004 AUG -4 A 9:28

ARIZONA
STATE OFFICE
PHOENIX, ARIZONA

Omya California Inc.

P.O. Box 825
Lucerne Valley, CA 92356

Tel (760) 248-7306

Purchasing/Shipping
Fax (760) 248-2684

Administration
Fax (760) 248-9115

229831

231216

332010

325634

Sc

August 2, 2004

BUREAU OF LAND MANAGEMENT
222 N. Central Ave.
Phoenix, AZ 85004-2203

Certified Mail
Return Receipt Requested
No. 7003 2260 0003 1293 2815

Re: Rental Fee Payment - 2005

Dear Sirs:

Please find enclosed the following Maintenance (Rental) Fee Payment Form and payment in the amount of \$125.00 (41 x \$125.00/claim and/or mill site) for the rental fee due on or before 9/1/04 covering the year 2005 for the following claims or mill sites:

Name of Mill Sites or Claims
Please see attachment

Pinal County Recorder No.:
2004-055095

We appreciate your recording the documents at your earliest convenience.

Sincerely,

Angela C. Berry
Administrative Secretary

encl: 6

Verify 10/22/04 Sc
ENTERED INTO COMPUTER
9/9/04 AB

RECEIVED
BUREAU OF
LAND MANAGEMENT

2004 AUG -01 10:41-28

MAINTENANCE (RENTAL) FEE PAYMENT FORM

USDI Bureau of Land Management
ARIZONA
STATE OFFICE
PHOENIX, ARIZONA

222 N. Central Ave.,
Phoenix, AZ 85004-2203

The Mining Claim Maintenance (Rental) Fees of \$100 per claim or site may be paid by cash, check, money order, or credit card (VISA or Master Card). Payments should be mailed to the Bureau of Land Management, 222 N. Central Ave., Phoenix, AZ 85004-2203.

Allow sufficient mailing time so that your payment will be received in our office by the due date of **September 1, 2004**. If you wish to pay by telephone using your credit card, please call BLM at (602)417-9200. If paying by phone, please have all information that will be requested in order before you place your call.

CLAIMANT NAME: OMYA (ARIZONA) INC.
ADDRESS: P.O. BOX 188
SUPERIOR, AZ 85273

Claim Name(s)

AMC Numbers

See Exhibit AA Attached

Additional Claims, CAMKC Numbers, and/or Claimants can be listed on the reverse side of this form

Number of Claims 41 X \$125 = \$ 5,125.00 as maintenance fee payment for 2005.

IF USING A CREDIT CARD COMPLETE THE FOLLOWING:

EXACT NAME:

As shown on the credit card

Amount Paid: \$ _____

Circle One:

VISA

MASTERCARD

CREDIT CARD NUMBER

--	--	--	--	--	--	--	--	--	--	--	--	--	--	--	--	--	--

Expiration Date: _____

Telephone: () _____

Signature:

Title 18 USC Section 1001, makes it a crime for any person knowingly and willfully providing any department or agency of the United States any false, fictitious or fraudulent statement or representation as to any matter within its jurisdiction.

RECORDING REQUESTED BY

Omya California Inc..

WHEN RECORDED, MAIL TO

NAME Omya California Inc..
STREET 7299 Crystal Creek Rd.
ADDRESS P.O. Box 825
CITY Lucerne Valley
STATE, ZIP CODE California 92356



OFFICIAL RECORDS OF
PINAL COUNTY RECORDER
LAURA DEAN-LYTL

DATE/TIME: 07/21/04 1444
FEE: \$22.00
PAGES: 4
FEE NUMBER: 2004-055095

FOR RECORDER'S USE ONLY

PROOF OF LABOR

(THIS FORM MUST BE LEGIBLY TYPED OR PRINTED)

BLM No. SEE ATTACHED

Certain labor and/or improvements required by law were performed or made on or for the benefits of the following mining claims(s), (which together comprise a group of contiguous claims) located in Pinal County, Arizona, in the mining assessment work year ending on September 1, 2004, as follows:

Name of Claim (in full) situated in:	Section	Township	Range	Meridian	Original Location		Last Amendment	
					Document No. or Book	Page	Document No. or Book	Page
SEE EXHIBIT AA= ATTACHED								

The work performed and/or improvements made consisted of the following (state value of each item and the dates on which, or periods of time within which, the same was performed or made): Quarry development. In addition, payment of **\$5,125.00** representing the mining claim rental fee due 8/31/04 for the year 2005 is being made herewith.

IN EXCESS OF

The total fair and reasonable value thereof was \$ 207,591, and the amount and value thereof on or for the benefit of each claim was \$100 or more. The name and address of the person who performed the labor or made the improvements, as know to me, was:

Name
Howard J. Brown

Address
**P.O. Box 825
Lucerne Valley, CA 92356**

The owners of the mining claims are:
Name

Omya Arizona Inc..

Current Mailing Address

**P.O. Box 188
Superior, AZ 85273**

All monuments required by law have been erected, and all notices required by law have been posted on each claim, or copies of such notices were in place on the claim on 06/1/04. Also on that date, each required corner monument bore or contained marking sufficient to designate the corner of the claim to which it pertained and the name of the claim.

The above listed claim(s) is/are held and claimed by the owner(s) or the undersigned (if he is entitled to possession thereof) for the valuable mineral contained therein.

I hereby certify under penalty of perjury that the forgoing is true and correct under the laws of the State of California.

7/15, 2004

Omya California Inc.

By:

Signature

Howard, J. Brown, Agent

EXHIBIT AA

The following un-patented lode and placer mining claims situated in the Silver King Mining District, Pinal County, Arizona, the location notices of which are within Sections 17 and 18, Township 1 South, Range 13 East, G&SRM and names and dockets and pages of recordation of the location notices of which in the office of the Recorder of Pinal County and the BLM Serial Numbers are as follows:

<u>Name of Claim</u>	<u>Docket</u>	<u>Page</u>	<u>AMC Number</u>
	<u>Fee Number</u>		
Lode Marble # 1 Amended	1254 1996-033767	141	229831
Lode Marble # 2 Amended	1254 1996-033768	143	229832
Lode Marble # 3 Amended	1254 1996-033769	145	229833
Lode Marble # 4 Amended	1254 1996-033770	147	229834
Lode Marble # 5 Amended	1254 1996-033771	149	229835
Lode Marble # 6 Amended	1254 1996-033772	151	229836
Lode Marble # 7 Amended	1254 1996-033773	153	229837
Lode Marble # 8 Amended	1254 1996-033774	155	229838
Lode Marble # 9 Amended	1254 1996-033775	157	229839
Lode Marble #10 Amended	1254 1996-033776	159	229840
Lode Marble #11 Amended	1254 1996-033777	161	229841
Lode Marble #12 Amended	1254 1996-033778	163	229842
Lode Marble #13 Amended	1254 1996-033779	165	229843
Lode Marble #14 Amended	1254 1996-033780	167	229844
Lode Marble #15	1254	169	14

2004 AUG -4 A 9: 28

RECEIVED
BUREAU OF
LAND MANAGEMENT

ARIZONA
STATE OFFICE
TOLSON, ARIZONA

Amended		1996-033781		229845
Lode Marble #16 Amended		1254	171	229846
Lode Marble #17 Amended		1254	173	229847
Lode Marble #18 Amended		1254	175	229848
Lode Marble #19 Amended		1254	177	229849
Lode Marble #20 Amended		1254	179	229850
Lode Marble #21 Amended		1254	816	231216
Lode Marble #22 Amended		1254	818	231217
Lode Marble #23 Amended		1254	820	231218
Lode Marble #24 Amended		1254	822	231219
Lode Marble #25 Amended		1254	824	231220
Lode Marble #26 Amended		1254	826	231221
P #1		1254	122	229851
P #2		1254	124	229852
P #3		1254	126	229853
P #4		1254	128	229854
P #5		1254	130	229855
P #6		1254	132	229856
P #7		1254	134	229857 - 19

2004 AUG -4 A 9:28

ARIZONA
BUREAU OF
LAND MANAGEMENT

Subject to:

1. Existing roads, rights of way and easements including any of the same of record in the office of the Pinal County Recorder or evidenced by the records in the Arizona State office of the Bureau of Land Management;
2. Conflicts, if any, with third party locations along and across the perimeter boundary of the above described claims;
3. Paramount title of the United States, its permittees, lessees and licensees.

ADDITIONAL APACHE UN-PATENTED CLAIMS

<u>Name of Claim</u>	<u>Location Date</u>	<u>Docket</u>	<u>Page</u>	BLM <u>A MC Number</u>
Apache # 1A	11-20-94	2059	220	332010 >
Apache # 2A	11-20-94	2059	218	332011
Apache # 1	11-14-92	1867	126	325641 >
Apache # 2	11-17-92	1867	129	325640
Apache # 6	11-17-92	1867	964	325635 —
Apache # 7	11-17-92	1867	967	325638 —
Apache # 8	11-17-92	1867	970	325634 —
Apache #10	11-17-92	1867	973	325639 f

RECEIVED
 BUREAU OF
 LAND MANAGEMENT
 2004 AUG -4 A 9:28
 ARIZONA
 STATE OFFICE
 PHOENIX, ARIZONA

United States Department of the Interior
Bureau of Land Management
BUSINESS & SUPPORT SVCS DIV
222 N CENTRAL AVE
PHOENIX, AZ 85004 -2203
Phone: (602) 417-9200

Receipt

No:

921056

Transaction #: 955134

Date of Transaction: 08/04/2004

CUSTOMER: OMYA (ARIZONA) INC
PO BOX 188
SUPERIOR, AZ 85273

LINE #	QTY	DESCRIPTION	REMARKS	UNIT PRICE	TOTAL
1	1.00	LOCATABLE MINERALS / MINING CLAIMS-NOT NEW-UNADJUD,ONE AUTH NO. ONLY / MINING CLAIM MONEY RECEIVED (455) CASES: AMC229831/\$5125.00	MAINT 2005 (41)	- n/a -	5125.00
TOTAL:					\$5,125.00

PAYMENT INFORMATION						
1	AMOUNT:	\$5,125.00	POSTMARKED:	08/02/2004		
	TYPE:	CHECK	RECEIVED:	08/04/2004		
	CHECK NO:	62001698				
	NAME:	OMYA ARIZONA INC. PO BOX 188 SUPERIOR AZ 85273				

REMARKS

This receipt was generated by the automated BLM Collections and Billing System and is a paper representation of a portion of the official electronic record contained therein.

LEAD FILE NUMBERS AMC 229831

231216

325634

332010

AMC NUMBER (S)	AMOUNT
229831-229857	2700
231216-231221	600
325634-325635	200
325638-325641	400
332010-332011	200
TOTAL:	\$ 4,100 ⁰⁰

[illegible]



4/claims @ \$100.00 = \$4,100.00

OMYA Arizona Inc.

PO Box 188
6 North Mesquite Road
Superior, AZ 85273
Tel: (520) 689-2500
Fax: (520) 689-2961

August 6, 2003

BUREAU OF LAND MANAGEMENT
222 N. Central Ave.
Phoenix, AZ 85004-2203

Certified Mail
Return Receipt Requested
No. 7001 2510 0004 7913 8727
Check # - 024036

Re: Rental Fee Payment - 2004

Dear Sirs:

Please find enclosed the following Maintenance (Rental) Fee Payment Form and payment in the amount of \$4,100.00 (41 x \$100.00/claim and/or mill site) for the rental fee due on or before 9/1/03 covering the year 2004 for the following claims or mill sites:

Name of Mill Sites or Claims
Please see attachment

Pinal County Recorder No.:
2003-051880

We appreciate your recording the documents at your earliest convenience.

Sincerely,


Angela C. Berry
Administrative Secretary

encl: 6

RECEIVED
BUREAU OF
LAND MANAGEMENT
2003 AUG 11 A 10:20
ARIZONA
STATE OFFICE
PHOENIX, ARIZONA

ENTERED INTO COMPUTER

8/21/2003 PB

MAINTENANCE (RENTAL) FEE PAYMENT FORM

USDI Bureau of Land Management

**222 N. Central Ave.,
Phoenix, AZ 85004-2203**

The Mining Claim Maintenance (Rental) Fees of \$100 per claim or site may be paid by cash, check, money order, or credit card (VISA or Master Card). Payments should be mailed to the Bureau of Land Management, 222 N. Central Ave., Phoenix, AZ 85004-2203.

Allow sufficient mailing time so that your payment will be received in our office by the due date of **September 1, 2003**. If you wish to pay by telephone using your credit card, please call BLM at (602)417-9200. If paying by phone, please have all information that will be requested in order before you place your call.

CLAIMANT NAME: OMYA (ARIZONA) INC.
ADDRESS: P.O. BOX 188
SUPERIOR, AZ 85273

Claim Name(s)

AMC Numbers

See Exhibit AA Attached

Additional Claims, CAMKC Numbers, and/or Claimants can be listed on the reverse side of this form

RECEIVED
BUREAU OF
LAND MANAGEMENT
2003 AUG 11 A 10:20
ARIZONA
STATE OFFICE
PHOENIX, ARIZONA

Number of Claims 41 X \$100 = \$ 4,100.00 as maintenance fee payment for 2004.

IF USING A CREDIT CARD COMPLETE THE FOLLOWING:

EXACT NAME:

As shown on the credit card

Amount Paid: \$ _____

Circle One:

VISA

MASTERCARD

CREDIT CARD NUMBER

--	--	--	--	--	--	--	--	--	--	--	--	--	--	--	--	--	--	--	--

Expiration Date: _____

Telephone: () _____

Signature:

Title 18 USC Section 1001, makes it a crime for any person knowingly and willfully providing any department or agency of the United States any false, fictitious or fraudulent statement or representation as to any matter within its jurisdiction.

ENTERED INTO COMPUTER

8/21/2003 PB

RECORDING REQUESTED BY

OMYA (California), INC.

WHEN RECORDED, MAIL TO

NAME OMYA (California), INC.
STREET 7299 Crystal Creek Rd.
ADDRESS P.O. Box 825
CITY Lucerne Valley
STATE, ZIP CODE California 92356



OFFICIAL RECORDS OF
PINAL COUNTY RECORDER

LAURA DEAN-LYTTLE

DATE: 07/30/03 TIME: 0853
FEE : 25.00
PAGES: 4
FEE NO: 2003-051880

FOR RECORDER'S USE ONLY

PROOF OF LABOR

(THIS FORM MUST BE LEGIBLY TYPED OR PRINTED)

BLM No. SEE ATTACHED

Certain labor and/or improvements required by law were performed or made on or for the benefits of the following mining claims(s), (which together comprise a group of contiguous claims) located in Pinal County, Arizona, in the mining assessment work year ending on September 1, 2003, as follows:

Name of Claim (in full) situated in:	Section	Township	Range	Meridian	Original Location		Last Amendment	
					Document No. or Book	Page	Document No. or Book	Page
SEE EXHIBIT AA ATTACHED								

The work performed and/or improvements made consisted of the following (state value of each item and the dates on which, or periods of time within which, the same was performed or made): Quarry development. In addition, payment of \$4,100.00 representing the mining claim rental fee due 8/31/03 for the year 2004 is being made herewith.

IN EXCESS OF

The total fair and reasonable value thereof was \$197,625, and the amount and value thereof on or for the benefit of each claim was \$100 or more. The name and address of the person who performed the labor or made the improvements, as know to me, was:

Name
Howard J. Brown

Address
P.O. Box 825
Lucerne Valley, CA 92356

The owners of the mining claims are:
Name

Current Mailing Address

OMYA (Arizona) Inc.

P.O. Box 188
Superior, AZ 85273

RECEIVED
BUREAU OF
LAND MANAGEMENT
2003 AUG 11 A 10:20
ARIZONA
STATE OFFICE
PHOENIX, ARIZONA

All monuments required by law have been erected, and all notices required by law have been posted on each claim, or copies of such notices were in place on the claim on 06/1/03. Also on that date, each required corner monument bore or contained marking sufficient to designate the corner of the claim to which it pertained and the name of the claim.

The above listed claim(s) is/are held and claimed by the owner(s) or the undersigned (if he is entitled to possession thereof) for the valuable mineral contained therein.

I hereby certify under penalty of perjury that the forgoing is true and correct under the laws of the State of California.

7/25/2003

ENTERED INTO COMPUTER

8/21/2003 PB

OMYA (California), INC.

By:

Howard J. Brown
Signature

Howard, J. Brown, Agent

EXHIBIT AA

The following un-patented lode and placer mining claims situated in the Silver King Mining District, Pinal County, Arizona, the location notices of which are within Sections 17 and 18, Township 1 South, Range 13 East, G&SRM and names and dockets and pages of recordation of the location notices of which in the office of the Recorder of Pinal County and the BLM Serial Numbers are as follows:

<u>Name of Claim</u>	<u>Docket</u>	<u>Page</u>	<u>AMC Number</u>
	<u>Fee Number</u>		
Lode Marble # 1 Amended	1254 1996-033767	141	229831
Lode Marble # 2 Amended	1254 1996-033768	143	229832
Lode Marble # 3 Amended	1254 1996-033769	145	229833
Lode Marble # 4 Amended	1254 1996-033770	147	229834
Lode Marble # 5 Amended	1254 1996-033771	149	229835
Lode Marble # 6 Amended	1254 1996-033772	151	229836
Lode Marble # 7 Amended	1254 1996-033773	153	229837
Lode Marble # 8 Amended	1254 1996-033774	155	229838
Lode Marble # 9 Amended	1254 1996-033775	157	229839
Lode Marble #10 Amended	1254 1996-033776	159	229840
Lode Marble #11 Amended	1254 1996-033777	161	229841
Lode Marble #12 Amended	1254 1996-033778	163	229842
Lode Marble #13 Amended	1254 1996-033779	165	229843
Lode Marble #14 Amended	1254 1996-033780	167	229844
Lode Marble #15	1254	169	

H:\BERRY\PROOFLBR\ARIZONA\CLAIMS

RECEIVED
BUREAU OF
LAND MANAGEMENT
2003 AUG 11 A 10:20
ARIZONA
STATE OFFICE
PHOENIX ARIZONA
ENTERED INTO COMPUTER
8/21/2003 PE

Amended		1996-033781		229845
Lode Marble	#16	1254	171	
Amended		1996-033782		229846
Lode Marble	#17	1254	173	
Amended		1996-033783		229847
Lode Marble	#18	1254	175	
Amended		1996-033784		229848
Lode Marble	#19	1254	177	
Amended		1996-033785		229849
Lode Marble	#20	1254	179	
Amended		1996-033786		229850
Lode Marble	#21	1254	816	
Amended		1996-033787		231216
Lode Marble	#22	1254	818	
Amended		1996-033788		231217
Lode Marble	#23	1254	820	
Amended		1966-033789		231218
Lode Marble	#24	1254	822	
Amended		1996-033790		231219
Lode Marble	#25	1254	824	
Amended		1996-033791		231220
Lode Marble	#26	1254	826	
Amended		1996-033792		231221
P #1		1254	122	229851
P #2		1254	124	229852
P #3		1254	126	229853
P #4		1254	128	229854
P #5		1254	130	229855
P #6		1254	132	229856
P #7		1254	134	229857

Subject to:

1. Existing roads, rights of way and easements including any of the same of record in the office of the Pinal County Recorder or evidenced by the records in the Arizona State office of the Bureau of Land Management;
2. Conflicts, if any, with third party locations along and across the perimeter boundary of the above described claims;
3. Paramount title of the United States, its permittees, lessees and licensees.

H:\BERRY\PROOFLBR\ARIZONA\CLAIMS

ENTERED INTO COMPUTER

8/21/2003 PB

2003 AUG 11 A 10:20

RECEIVED
BUREAU OF
LAND MANAGEMENT

ARIZONA
STATE OFFICE
PHOENIX, ARIZONA

ADDITIONAL APACHE UN-PATENTED CLAIMS

<u>Name of Claim</u>	<u>Location Date</u>	<u>Docket</u>	<u>Page</u>	<u>BLM A MC Number</u>
Apache # 1A	11-20-94	2059	220	332010
Apache # 2A	11-20-94	2059	218	332011
Apache # 1	11-14-92	1867	126	325641
Apache # 2	11-17-92	1867	129	325640
Apache # 6	11-17-92	1867	964	325635
Apache # 7	11-17-92	1867	967	325638
Apache # 8	11-17-92	1867	970	325634
Apache #10	11-17-92	1867	973	325639

RECEIVED
BUREAU OF
LAND MANAGEMENT
2003 AUG 11 A 10:20
ARIZONA
STATE OFFICE
PHOENIX, ARIZONA

ENTERED INTO COMPUTER

8/21/2003 PB

CHECK NUMBER

OMYA Arizona	DATE	PREFERENCE	GROSS	DISCOUNT	BALANCE
	7/24/2003	LODE MODE	4,100.00	0.00	4,100.00
			ARIZONA STATE OFFICE PHOENIX, ARIZONA		RECEIVED BUREAU OF LAND MANAGEMENT
			2003 AUG 11 A 10:20		
TOTAL AMOUNT DUE				4,100.00	

United States Department of the Interior
Bureau of Land Management
BUSINESS & SUPPORT SVCS DIV
222 N CENTRAL AVE
PHOENIX, AZ 85004 -2203
Phone: (602) 417-9200

Receipt

No:

727669

Transaction #: 757022

Date of Transaction: 08/11/2003

CUSTOMER: OMYA ARIZONA INC
P O BOX 188
6 N MESQUITE ROAD
SUPERIOR, AZ 85273

LINE #	QTY	DESCRIPTION	REMARKS	UNIT PRICE	TOTAL
1	1.00	LOCATABLE MINERALS / MINING CLAIMS-NOT NEW-UNADJUD, ONE AUTH NO. ONLY / MINING CLAIM MONEY RECEIVED (455) CASES: AMC229831/\$4100.00	MAIN 2004 (41)	- n/a -	4100.00
TOTAL:					\$4,100.00

PAYMENT INFORMATION			
1	AMOUNT:	\$4,100.00	POSTMARKED: 08/07/2003
	TYPE:	CHECK	RECEIVED: 08/11/2003
	CHECK NO:	024036	
	NAME:	OMYA ARIZONA 7299 CRYSTAL CREEK ROAD LUCERNE VALLEY CA 92356	

REMARKS

This receipt was generated by the automated BLM Collections and Billing System and is a paper representation of a portion of the official electronic record contained therein.

Receipt No. 538164

Trans No. 562626

LEAD FILE #'S _____

AMC 229831 ; AMC 231221 ;

AMC 325634, AMC 332010

AMC Number	Code	Amount
229831 - 229857	482	\$2700 ⁰⁰
231216 - 231221	482	600 ⁰⁰
325634 - 325635	482	200 ⁰⁰
325638 - 325641	482	- 400 ⁰⁰
332010 - 332011	482	200 ⁰⁰
TOTAL:		\$4100 ⁰⁰

Date of Doc 8/12/2002

Date of Rec't 8/12/2002

Amount Rec'd \$4,100.00

Amount Earned \$4100.00

480 POL
481 NOI
482 MAINT
396 TRANS
635 AMEND

[illegible]

Date Entered: 9/12/2002 RE

Date Verified: 9/16/02 aB

Sent to Accts: _____

Date Earned: _____

NOTES:



ISO-9002 CERTIFIED

OMYA (California), Inc.

PO Box 825
Lucerne Valley, CA 92356
Tel: (760) 248-7306
Fax: (760) 248-9115

August 9, 2002

BUREAU OF LAND MANAGEMENT
222 N. Central Ave.
Phoenix, AZ 85004-2203

Certified Mail
Return Receipt Requested
No. 7001 2510 0004 7913 7041

Re: Rental Fee Payment - 2003

Dear Sirs:

Please find enclosed the following Maintenance (Rental) Fee Payment Form and payment in the amount of \$4,100.00 (41 x \$100.00/claim and/or mill site) for the rental fee due on or before 8/31/02 covering the year 2003 for the following claims or mill sites:

Name of Mill Sites or Claims
Please see attachment

Pinal County Recorder No.:
2002-037645

We appreciate your recording the documents at your earliest convenience.

Sincerely,

Angela C. Berry
Administrative Secretary

encl: 24

2002 AUG 12 A 9:42
BUREAU OF LAND MANAGEMENT
STATE OF CALIFORNIA
PINAL COUNTY RECORDER

ENTERED IN COMPUTER
RE 9/12/2002

RECORDING REQUESTED BY
OMYA (California), INC.

WHEN RECORDED, MAIL TO

NAME OMYA (California), INC.
STREET 7299 Crystal Creek Rd.
ADDRESS P.O. Box 825
CITY Lucerne Valley
STATE, ZIP CODE California 92356



OFFICIAL RECORDS OF
PINAL COUNTY RECORDER
LAURA DEAN-LYTLE

DATE: 07/16/02 TIME: 1126
FEE : 18.00
PAGES: 4
FEE NO: 2002-037645

FOR RECORDER'S USE ONLY

PROOF OF LABOR

(THIS FORM MUST BE LEGIBLY TYPED OR PRINTED)

BLM No. SEE ATTACHED

Certain labor and/or improvements required by law were performed or made on or for the benefits of the following mining claims(s), (which together comprise a group of contiguous claims) located in Pinal County, Arizona, in the mining assessment work year ending on September 1, 2002, as follows:

Name of Claim (in full) situated in:	Section	Township	Range	Meridian	Original Location		Last Amendment	
					Document No. or Book	Page	Document No. or Book	Page
SEE EXHIBIT AA= ATTACHED								

The work performed and/or improvements made consisted of the following (state value of each item and the dates on which, or periods of time within which, the same was performed or made): Quarry development. In addition, payment of \$4,100.00 representing the mining claim rental fee due 8/31/02 for the year 2003 is being made herewith.

IN EXCESS OF

The total fair and reasonable value thereof was \$206,000, and the amount and value thereof on or for the benefit of each claim was \$100 or more. The name and address of the person who performed the labor or made the improvements, as know to me, was:

Name
Howard J. Brown

Address
P.O. Box 825
Lucerne Valley, CA 92356

The owners of the mining claims are:

Name
OMYA (Arizona) Inc.

Current Mailing Address
P.O. Box 188
Superior, AZ 85273

RECEIVED
BUREAU OF
LAND MANAGEMENT
2002 AUG 12 A 9:42
ARIZONA
STATE OFFICE
PHOENIX, ARIZONA

All monuments required by law have been erected, and all notices required by law have been posted on each claim, or copies of such notices were in place on the claim on 06/1/02. Also on that date, each required corner monument bore or contained marking sufficient to designate the corner of the claim to which it pertained and the name of the claim.

The above listed claim(s) is/are held and claimed by the owner(s) or the undersigned (if he is entitled to possession thereof) for the valuable mineral contained therein.

I hereby certify under penalty of perjury that the forgoing is true and correct under the laws of the State of California.

July 9, 2002

OMYA (California), INC.

By:

Signature

Howard, J. Brown, Agent

EXHIBIT A

The following un-patented lode and placer mining claims situated in the Silver King Mining District, Pinal County, Arizona, the location notices of which are within Sections 17 and 18, Township 1 South, Range 13 East, G&SRM and names and dockets and pages of recordation of the location notices of which in the office of the Recorder of Pinal County and the BLM Serial Numbers are as follows:

<u>Name of Claim</u>	<u>Docket</u>	<u>Page</u>	<u>A MC Number</u>
	<u>Fee Number</u>		
Lode Marble # 1 Amended	1254 1996-033767	141	229831
Lode Marble # 2 Amended	1254 1996-033768	143	229832
Lode Marble # 3 Amended	1254 1996-033769	145	229833
Lode Marble # 4 Amended	1254 1996-033770	147	229834
Lode Marble # 5 Amended	1254 1996-033771	149	229835
Lode Marble # 6 Amended	1254 1996-033772	151	229836
Lode Marble # 7 Amended	1254 1996-033773	153	229837
Lode Marble # 8 Amended	1254 1996-033774	155	229838
Lode Marble # 9 Amended	1254 1996-033775	157	229839
Lode Marble #10 Amended	1254 1996-033776	159	229840
Lode Marble #11 Amended	1254 1996-033777	161	229841
Lode Marble #12 Amended	1254 1996-033778	163	229842
Lode Marble #13 Amended	1254 1996-033779	165	229843
Lode Marble #14 Amended	1254 1996-033780	167	229844
Lode Marble #15 Amended	1254 1996-033781	169	229845

RECEIVED
BUREAU OF
LAND MANAGEMENT

2002 AUG 12 A 9:42

ARIZONA
STATE OFFICE
PINAL COUNTY, ARIZONA

Lode Marble Amended	#16	1254 1996-033782	171	229846
Lode Marble Amended	#17	1254 1996-033783	173	229847
Lode Marble Amended	#18	1254 1996-033784	175	229848
Lode Marble Amended	#19	1254 1996-033785	177	229849
Lode Marble Amended	#20	1254 1996-033786	179	229850
Lode Marble Amended	#21	1254 1996-033787	816	231216
Lode Marble Amended	#22	1254 1996-033788	818	231217
Lode Marble Amended	#23	1254 1966-033789	820	231218
Lode Marble Amended	#24	1254 1996-033790	822	231219
Lode Marble Amended	#25	1254 1996-033791	824	231220
Lode Marble Amended	#26	1254 1996-033792	826	231221
P #1		1254	122	229851
P #2		1254	124	229852
P #3		1254	126	229853
P #4		1254	128	229854
P #5		1254	130	229855
P #6		1254	132	229856
P #7		1254	134	229857

Subject to:

- Existing roads, rights of way and easements including any of the same of record in the office of the Pinal County Recorder or evidenced by the records in the Arizona State office of the Bureau of Land Management;
- Conflicts, if any, with third party locations along and across the perimeter boundary of the above described claims;
- Paramount title of the United States, its permittees, lessees and licensees.

HABERRYAPROOFLBRARIZONACLAIMS

ENTERED IN COMPUTER

RE 9/12/2002

2002 AUG 12 A 9:42

RECEIVED
BUREAU OF
LAND MANAGEMENT

ARIZONA
STATE OFFICE
PINAL COUNTY
RECORDS

ADDITIONAL APACHE UN-PATENTED CLAIMS

<u>Name of Claim</u>	<u>Location Date</u>	<u>Docket</u>	<u>Page</u>	<u>BLM A MC Number</u>
Apache # 1A	11-20-94	2059	220	332010
Apache # 2A	11-20-94	2059	218	332011
Apache # 1	11-14-92	1867	126	325641
Apache # 2	11-17-92	1867	129	325640
Apache # 6	11-17-92	1867	964	325635
Apache # 7	11-17-92	1867	967	325638
Apache # 8	11-17-92	1867	970	325634
Apache #10	11-17-92	1867	973	325639

RECEIVED
BUREAU OF
LAND MANAGEMENT
2002 AUG 12 A 9:42
ARIZONA
STATE OFFICE
PHOENIX, ARIZONA

United States Department of the Interior
Bureau of Land Management
BUSINESS & SUPPORT SVCS DIV
222 N CENTRAL AVE
PHOENIX, AZ 85004 -2203
Phone: (602) 417-9200

Receipt

No:

538164

Transaction #: 562626

Date of Transaction: 08/12/2002

CUSTOMER: OMYA AZ INC
BOX 825
LUCERNE VALLEY, CA 92356

LINE #	QTY	DESCRIPTION	REMARKS	UNIT PRICE	TOTAL
1	1.00	LOCATABLE MINERALS / MINING CLAIMS-NOT NEW-UNADJUD, ONE AUTH NO. ONLY / MINING CLAIM MONEY RECEIVED (455) CASES: AMC229831/\$4100.00	MAINT 2003 (41)	- n/a -	4100.00
TOTAL:					\$4,100.00

PAYMENT INFORMATION					
1	AMOUNT:	\$4,100.00		POSTMARKED:	08/09/2002
	TYPE:	CHECK		RECEIVED:	08/12/2002
	CHECK NO:	021310			
	NAME:	OMYA(ARIZONA)INC. BOX 825 LUCERNE VALLEY CA 92356			

REMARKS

This receipt was generated by the automated BLM Collections and Billing System and is a paper representation of a portion of the official electronic record contained therein.

LEAD FILE #'S _____

Trans No. 376676

~~AMC 229831~~ AMC 229831

AMC231216; AMC325634;

AMC332010

AMC Number	Code	Amount
229831 - 229857	482	2700 ⁰⁰
231216 - 231221	482	600 ⁰⁰
325634 - 325635	482	200 ⁰⁰
325638 - 325641	482	400 ⁰⁰
332010 - 332011	482	200 ⁰⁰
TOTAL:		\$4100 ⁰⁰

AMC Number	Code	Amount
TOTAL:		\$

Date of Doc 8/16/2001

Date Entered: FEW 10/23/2001

Date of Rec't 8/16/2001

Date Verified: _____

Amount Rec'd \$4100.00

Sent to Accts:

Amount Earned \$4100.00

Date Earned: _____

480 POL
481 NOI
482 MAINT
396 TRANS
635 AMEND

NOTES:



ISO-9002 CERTIFIED

OMYLL (California), Inc.

PO Box 825

Lucerne Valley, CA 92356

Tel: (760) 248-7306

Fax: (760) 248-9115

BUREAU OF LAND MANAGEMENT
222 N. Central Ave.
Phoenix, AZ 85004-2203

Certified Mail
Return Receipt Requested
No. 7000 1530 0000 9201 2693

Re: Rental Fee Payment - 2001

Dear Sirs:

Please find enclosed the following Maintenance (Rental) Fee Payment Form and payment in the amount of \$4,100.00 (41 x \$100.00/claim and/or mill site) for the rental fee due on or before 8/31/01 covering the year 2002 for the following claims or mill sites:

Name of Mill Sites or Claims
Please see attachment

Pinal County Recorder No.:
2001 - 036018

We appreciate your recording the documents at your earliest convenience.

Sincerely,

Robette M. Mollohan
Administrative Assistant

Enclosure

RECEIVED
BUREAU OF
LAND MANAGEMENT
2001 AUG 16 A 9:01
ARIZONA
STATE OFFICE
PHOENIX, ARIZONA

ENTERED IN COMPUTER

RE 10/23/2001

MAINTENANCE (RENTAL) FEE PAYMENT FORM

USDI Bureau of Land Management

222 N. Central Ave., Phoenix, AZ 85004-2203

The Mining Claim Maintenance (Rental) Fees of \$100 per claim or site may be paid by cash, check, money order, or credit card (VISA or Master Card). Payments should be mailed to the Bureau of Land Management, 222 N. Central Ave., Phoenix, AZ 85004-2203. Allow sufficient mailing time so that your payment will be received in our office by the due date of **August 31, 2001**. If you wish to pay by telephone using your credit card, please call BLM at (602)417-9200. If paying by phone, please have all information that will be requested in order before you place your call.

CLAIMANT NAME: OMYA (ARIZONA) INC.

ADDRESS: P.O. BOX 188

SUPERIOR, AZ 85273

Claim Name(s)

AMC Numbers

See Exhibit "A" Attached

Additional Claims, CAMKC Numbers, and/or Claimants can be listed on the reverse side of this form

Number of Claims 41 X \$100 = \$ 4,100.00 as maintenance fee payment for 2002.

IF USING A CREDIT CARD COMPLETE THE FOLLOWING:

EXACT NAME: _____
As shown on the credit card

Amount Paid: \$ _____

Circle One:

VISA

MASTERCARD

CREDIT CARD NUMBER

--	--	--	--	--	--	--	--	--	--	--	--	--	--	--	--	--	--

Expiration Date: _____

Telephone: () _____

Signature: _____

Title 18 USC Section 1001, makes it a crime for any person knowingly and willfully providing any department or agency of the United States any false, fictitious or fraudulent statement or representation as to any matter within its jurisdiction.

ENTERED IN COMPUTER
RE 10/23/2001

RECORDING REQUESTED BY
OMYA (California), INC.

WHEN RECORDED, MAIL TO

NAME OMYA (California), INC.
STREET 7299 Crystal Creek Rd.
ADDRESS P.O. Box 825
CITY Lucerne Valley
STATE, ZIP CODE California 92356



OFFICIAL RECORDS OF
PINAL COUNTY RECORDER
LAURA DEAN-LYTLE

DATE: 08/07/01 TIME: 1431
FEE: 23.00
PAGES: 5
FEE NO: 2001-036018

FOR RECORDER'S USE ONLY

PROOF OF LABOR

(THIS FORM MUST BE LEGIBLY TYPED OR PRINTED)

BLM No. SEE ATTACHED

Certain labor and/or improvements required by law were performed or made on or for the benefits of the following mining claims(s), (which together comprise a group of contiguous claims) located in Pinal County, Arizona, in the mining assessment work year ending on September 1, 2001, as follows:

Name of Claim (in full) situated in:	Section	Township	Range	Meridian	Original Location		Last Amendment	
					Document No. or Book	Page	Document No. or Book	Page
SEE EXHIBIT "A" ATTACHED								

The work performed and/or improvements made consisted of the following (state value of each item and the dates on which, or periods of time within which, the same was performed or made): Quarry development. In addition, payment of \$4,100.00 representing the mining claim rental fee due 8/31/01 for the year 2002 is being made herewith.

IN EXCESS OF

The total fair and reasonable value thereof was \$67,500.00, and the amount and value thereof on or for the benefit of each claim was \$100 or more. The name and address of the person who performed the labor or made the improvements, as know to me, was:

Name	Address
Howard J. Brown	P.O. Box 825 Lucerne Valley, CA 92356

The owners of the mining claims are:

Name	Current Mailing Address
OMYA (Arizona) Inc.	P.O. Box 188 Superior, AZ 85273

All monuments required by law have been erected, and all notices required by law have been posted on each claim, or copies of such notices were in place on the claim on 06/1/01. Also on that date, each required corner monument bore or contained marking sufficient to designate the corner of the claim to which it pertained and the name of the claim.

The above listed claim(s) is/are held and claimed by the owner(s) or the undersigned (if he is entitled to possession thereof) for the valuable mineral contained therein.

I hereby certify under penalty of perjury that the foregoing is true and correct under the laws of the State of California.

JULY 24, 2001

OMYA (California), INC.

By: Howard J. Brown

Signature
Howard, J. Brown, Agent

CERTIFICATION BY A NOTARY PUBLIC IS NOT REQUIRED.

ENTERED IN COMPUTER
RE 10/23/2001

OMYA (California), INC.

WHEN RECORDED, MAIL TO

NAME OMYA (California), INC.
 STREET 7299 Crystal Creek Rd.
 ADDRESS P.O. Box 825
 CITY Lucerne Valley
 STATE, ZIP CODE California 92356

RECEIVED
 BUREAU OF
 LAND MANAGEMENT

2001 AUG 16 A 9:01

ARIZONA
 STATE OFFICE
 PHOENIX, ARIZONA
 FOR RECORDER'S USE ONLY

PROOF OF LABOR

(THIS FORM MUST BE LEGIBLY TYPED OR PRINTED)

BLM No. SEE ATTACHED

Certain labor and/or improvements required by law were performed or made on or for the benefits of the following mining claims(s), (which together comprise a group of contiguous claims) located in Pinal County, Arizona, in the mining assessment work year ending on September 1, 2001, as follows:

Name of Claim (in full) situated in:	Section	Township	Range	Meridian	Original Location		Last Amendment	
					Document No. or Book	Page	Document No. or Book	Page
SEE EXHIBIT "A" ATTACHED								

The work performed and/or improvements made consisted of the following (state value of each item and the dates on which, or periods of time within which, the same was performed or made): Quarry development. In addition, payment of \$4,100.00 representing the mining claim rental fee due 8/31/01 for the year 2002 is being made herewith.

IN EXCESS OF

The total fair and reasonable value thereof was \$67,500.00, and the amount and value thereof on or for the benefit of each claim was \$100 or more. The name and address of the person who performed the labor or made the improvements, as know to me, was:

Name

Address

Howard J. Brown

P.O. Box 825
 Lucerne Valley, CA 92356

The owners of the mining claims are:

Name

Current Mailing Address

OMYA (Arizona) Inc.

P.O. Box 188
 Superior, AZ 85273

All monuments required by law have been erected, and all notices required by law have been posted on each claim, or copies of such notices were placed on the claim on 06/1/01. Also on that date, each required corner monument bore or contained marking sufficient to designate the corner of the claim to which it pertained and the name of the claim.

The above listed claim(s) is/are held and claimed by the owner(s) or the undersigned (if he is entitled to possession thereof) for the valuable mineral contained therein.

I hereby certify under penalty of perjury that the forgoing is true and correct under the laws of the State of California.

JULY 24 2001

OMYA (California), INC.

By: 

Signature

Howard J. Brown, Agent

ENTERED IN COMPUTER

RE 10/23/2001

EXHIBIT A

The following un-patented lode and placer mining claims situated in the Silver King Mining District, Pinal County, Arizona, the location notices of which are within Sections 17 and 18, Township 1 South, Range 13 East, G&SRM and names and dockets and pages of recordation of the location notices of which in the office of the Recorder of Pinal County and the BLM Serial Numbers are as follows:

<u>Name of Claim</u>	<u>Docket</u>	<u>Page</u>	<u>A MC Number</u>
	<u>Fee Number</u>		
Lode Marble # 1 Amended	1254 1996-033767	141	229831
Lode Marble # 2 Amended	1254 1996-033768	143	229832
Lode Marble # 3 Amended	1254 1996-033769	145	229833
Lode Marble # 4 Amended	1254 1996-033770	147	229834
Lode Marble # 5 Amended	1254 1996-033771	149	229835
Lode Marble # 6 Amended	1254 1996-033772	151	229836
Lode Marble # 7 Amended	1254 1996-033773	153	229837
Lode Marble # 8 Amended	1254 1996-033774	155	229838
Lode Marble # 9 Amended	1254 1996-033775	157	229839
Lode Marble #10 Amended	1254 1996-033776	159	229840
Lode Marble #11 Amended	1254 1996-033777	161	229841
Lode Marble #12 Amended	1254 1996-033778	163	229842
Lode Marble #13 Amended	1254 1996-033779	165	229843
Lode Marble #14 Amended	1254 1996-033780	167	229844
Lode Marble #15 Amended	1254 1996-033781	169	229845

RECEIVED
BUREAU OF
LAND MANAGEMENT
2001 AUG 16 A 9:01
ARIZONA
STATE OFFICE
PHOENIX, ARIZONA

15

ENTERED IN COMPUTER
RE 10/23/2001

Lode Marble Amended	#16	1254 1996-033782	171	229846
Lode Marble Amended	#17	1254 1996-033783	173	229847
Lode Marble Amended	#18	1254 1996-033784	175	229848
Lode Marble Amended	#19	1254 1996-033785	177	229849
Lode Marble Amended	#20	1254 1996-033786	179	229850
Lode Marble Amended	#21	1254 1996-033787	816	231216
Lode Marble Amended	#22	1254 1996-033788	818	231217
Lode Marble Amended	#23	1254 1966-033789	820	231218
Lode Marble Amended	#24	1254 1996-033790	822	231219
Lode Marble Amended	#25	1254 1996-033791	824	231220
Lode Marble Amended	#26	1254 1996-033792	826	231221
P #1		1254	122	229851
P #2		1254	124	229852
P #3		1254	126	229853
P #4		1254	128	229854
P #5		1254	130	229855
P #6		1254	132	229856
P #7		1254	134	229857

Subject to:

1. Existing roads, rights of way and easements including any of the same of record in the office of the Pinal County Recorder or evidenced by the records in the Arizona State office of the Bureau of Land Management;
2. Conflicts, if any, with third party locations along and across the perimeter boundary of the above described claims;
3. Paramount title of the United States, its permittees, lessees and licensees.

ENTERED IN COMPUTER
RE 10/23/2001


RECEIVED
BUREAU OF
LAND MANAGEMENT

2001 AUG 16 A 9:01

ARIZONA
STATE OFFICE
PHOENIX, ARIZONA

ADDITIONAL APACHE UN-PATENTED CLAIMS

<u>Name of Claim</u>	<u>Location Date</u>	<u>Docket</u>	<u>Page</u>	<u>BLM A MC Number</u>
Apache # 1A	11-20-94	2059	220	332010
Apache # 2A	11-20-94	2059	218	332011
Apache # 1	11-14-92	1867	126	325641
Apache # 2	11-17-92	1867	129	325640
Apache # 6	11-17-92	1867	964	325635
Apache # 7	11-17-92	1867	967	325638
Apache # 8	11-17-92	1867	970	325634
Apache #10	11-17-92 1003 T - 211	1867	973	325639



RECEIVED
BUREAU OF
LAND MANAGEMENT
2001 AUG 16 A 9:01
ARIZONA
STATE OFFICE
PHOENIX, ARIZONA

ENTERED IN COMPUTER
RE 10/23/2001

United States Department of the Interior
Bureau of Land Management
BUSINESS & SUPPORT SVCS DIV
222 N CENTRAL AVE
PHOENIX, AZ 85004 -2203
Phone: (602) 417-9200

Receipt

No:

358263

Transaction #: 376676

Date of Transaction: 08/16/2001

CUSTOMER: OMYA AZ INC
BOX 825
LUCERNE VALLEY, CA 92356

LINE #	QTY	COMMODITY / SUBJECT / ACTION / PRODUCT	REMARKS	UNIT PRICE	TOTAL
1	1.00	LOCATABLE MINERALS / MINING CLAIMS-NOT NEW-UNADJUD, ONE AUTH NO. ONLY / MINING CLAIM MONEY RECEIVED (455)	MAINT 2002 (41)	- n/a -	\$4,100.00

TOTAL: \$4,100.00

PAYMENT INFORMATION

1	AMOUNT:	\$4,100.00	POSTMARKED:	08/14/2001
	TYPE:	CHECK	RECEIVED:	08/16/2001
	CHECK NO:	013593		
	NAME:	OMYA (ARIZONA) BOX 825 LUCERNE VALLEY CA 92356		

REMARKS

PHONE: SEE DOC

CASE SERIAL NUMBER INFORMATION

TRNS #	LINE #	CASES
376676	1	AMC229831/\$4100.00

This receipt was generated by the automated BLM Collections and Billings System and is a paper representation of a portion of the official electronic record contained therein.

Receipt #: 159926

Amount Received: 4100⁰⁰

Date: 7/28/00

Transaction #: 172928

Lead #: 325634, 332010, 231216,
229831

AMC #	Code	\$\$\$\$\$
229831 - 229857	482	2700 ⁰⁰
231216 - 231221	}	600 ⁰⁰
332010 - 332011		200 ⁰⁰
325634 - 325635		200 ⁰⁰
325638 - 325641		400 ⁰⁰

AMC #	Code	\$\$\$\$\$

Total: 4100⁰⁰

480---POL-----\$5

481---NOI-----\$5

482---Maint.---\$100

396---Trf.-----\$5

635---Amd.-----\$5

379---Refund

Entered: AB 8/1/00
Date

Verified: L 8/1/00
Date

Sent to Accounts: L 8/1/00
Date

Earned by Accounts: _____
Date

MAINTENANCE (RENTAL) FEE PAYMENT FORM

USDI Bureau of Land Management

222 N. Central Ave., Phoenix, AZ 85004-2203

The Mining Claim Maintenance (Rental) Fees of \$100 per claim or site may be paid by cash, check, money order, or credit card (VISA or Master Card). Payments should be mailed to the Bureau of Land Management, 222 N. Central Ave., Phoenix, AZ 85004-2203. Allow sufficient mailing time so that your payment will be received in our office by the due date of **August 31, 2000**. If you wish to pay by telephone using your credit card, please call BLM at (602)417-9200. If paying by phone, please have all information that will be requested in order before you place your call.

CLAIMANT NAME: OMYA (ARIZONA) INC.
ADDRESS: P.O. BOX 188
SUPERIOR, AZ 85273

Claim Name(s)

AMC Numbers

See Exhibit "A" Attached

Additional Claims, CAMKC Numbers, and/or Claimants can be listed on the reverse side of this form

Number of Claims 41 X \$100 = \$ 4,100.00 as maintenance fee payment for 2001.

IF USING A CREDIT CARD COMPLETE THE FOLLOWING:

EXACT NAME: _____
As shown on the credit card

Amount Paid: \$ _____ Circle One: VISA MASTERCARD

CREDIT CARD NUMBER

[illegible]

Expiration Date: _____

Telephone: () _____

Signature:

Title 18 USC Section 1001, makes it a crime for any person knowingly and willfully providing any department or agency of the United States any false, fictitious or fraudulent statement or representation as to any matter within its jurisdiction.

EXHIBIT A

The following un-patented lode and placer mining claims situated in the Silver King Mining District, Pinal County, Arizona, the location notices of which are within Sections 17 and 18, Township 1 South, Range 13 East, G&SRM and names and dockets and pages of recordation of the location notices of which in the office of the Recorder of Pinal County and the BLM Serial Numbers are as follows:

<u>Name of Claim</u>	<u>Docket</u>	<u>Page</u>	<u>A MC Number</u>
	<u>Fee Number</u>		
Lode Marble # 1 Amended	1254 1996-033767	141	229831
Lode Marble # 2 Amended	1254 1996-033768	143	229832
Lode Marble # 3 Amended	1254 1996-033769	145	229833
Lode Marble # 4 Amended	1254 1996-033770	147	229834
Lode Marble # 5 Amended	1254 1996-033771	149	229835
Lode Marble # 6 Amended	1254 1996-033772	151	229836
Lode Marble # 7 Amended	1254 1996-033773	153	229837
Lode Marble # 8 Amended	1254 1996-033774	155	229838
Lode Marble # 9 Amended	1254 1996-033775	157	229839
Lode Marble #10 Amended	1254 1996-033776	159	229840
Lode Marble #11 Amended	1254 1996-033777	161	229841
Lode Marble #12 Amended	1254 1996-033778	163	229842
Lode Marble #13 Amended	1254 1996-033779	165	229843
Lode Marble #14 Amended	1254 1996-033780	167	229844

RECEIVED
PINAL COUNTY RECORDER'S OFFICE
2000 JUL 28 P 2:47
PINAL COUNTY, ARIZONA

8/1/00
ENTERED INTO COMPUTER
8/1/00

Lode Marble Amended	#15	1254 1996-033781	169	229845
Lode Marble Amended	#16	1254 1996-033782	171	229846
Lode Marble Amended	#17	1254 1996-033783	173	229847
Lode Marble Amended	#18	1254 1996-033784	175	229848
Lode Marble Amended	#19	1254 1996-033785	177	229849
Lode Marble Amended	#20	1254 1996-033786	179	229850
Lode Marble Amended	#21	1254 1996-033787	816	231216
Lode Marble Amended	#22	1254 1996-033788	818	231217
Lode Marble Amended	#23	1254 1966-033789	820	231218
Lode Marble Amended	#24	1254 1996-033790	822	231219
Lode Marble Amended	#25	1254 1996-033791	824	231220
Lode Marble Amended	#26	1254 1996-033792	826	231221
P #1		1254	122	229851
P #2		1254	124	229852
P #3		1254	126	229853
P #4		1254	128	229854
P #5		1254	130	229855
P #6		1254	132	229856
P #7		1254	134	229857

RECEIVED
 PINAL COUNTY RECORDER'S OFFICE
 2000 JUL 28 P 2:47
 PINAL COUNTY, ARIZONA

Subject to:

1. Existing roads, rights of way and easements including any of the same of record in the office of the Pinal County Recorder or evidenced by the records in the Arizona State office of the Bureau of Land Management;
2. Conflicts, if any, with third party locations along and across the perimeter boundary of the above described claims;
3. Paramount title of the United States, its permittees, lessees and licensees.

811/00
 ENTERED INTO COMPUTER
 8/1/00

ADDITIONAL APACHE UN-PATENTED CLAIMS

<u>Name of Claim</u>	<u>Location Date</u>	<u>Docket</u>	<u>Page</u>	<u>BLM A MC Number</u>
Apache # 1A	11-20-94	2059	220	332010 ✓
Apache # 2A	11-20-94	2059	218	332011 ✓
Apache # 1	11-14-92	1867	126	325641 ✓
Apache # 2	11-17-92	1867	129	325640 ✓
Apache # 6	11-17-92	1867	964	325635 ✓
Apache # 7	11-17-92	1867	967	325638 ✓
Apache # 8	11-17-92	1867	970	325634 ✓
Apache #10	11-17-92	1867	973	325639 ✓ (8)

RECEIVED
BLM, AZ STATE OFFICE
2008 JUL 28 P 2:47
PHOENIX, ARIZONA

811/00
ENTERED INTO COMPUTER
8/1/00

RECORDING REQUESTED BY
OMYA (California), INC.

WHEN RECORDED, MAIL TO

NAME OMYA (California), INC.
STREET 7299 Crystal Creek Rd.
ADDRESS P.O. Box 825
CITY Lucerne Valley
STATE, ZIP CODE California 92356

RECEIVED
BLM AZ STATE OFFICE

2000 JUL 28 P 2 47

PHOENIX, ARIZONA



OFFICIAL RECORDS OF
PINAL COUNTY RECORDER
LAURA DEAN-LYTTLE

DATE: 07/26/00 TIME: 1531
FEE : 15.00
PAGES: 4
FEE NO: 2000-030936

FOR RECORDER'S USE ONLY

PROOF OF LABOR

(THIS FORM MUST BE LEGIBLY TYPED OR PRINTED)

This document is being recorded to correct recorded document #1999-034372 dated 7/20/99

BLM No. SEE ATTACHED

Certain labor and/or improvements required by law were performed or made on or for the benefits of the following mining claims(s), (which together comprise a group of contiguous claims) located in Pinal County, Arizona, in the mining assessment work year ending on September 1, 2000, as follows:

Name of Claim (in full) situated in:	Section	Township	Range	Meridian	Original Location		Last Amendment	
					Document No. or Book	Page	Document No. or Book	Page
SEE EXHIBIT "A" ATTACHED								

The work performed and/or improvements made consisted of the following (state value of each item and the dates on which, or periods of time within which, the same was performed or made): Quarry development and road maintenance.

IN EXCESS OF

The total fair and reasonable value thereof was \$ 28,515.00, and the amount and value thereof on or for the benefit of each claim was \$100 or more. The name and address of the person who performed the labor or made the improvements, as know to me, was:

Name	Address
Howard J. Brown	P.O. Box 825 Lucerne Valley, CA 92356

The owners of the mining claims are:

Name	Current Mailing Address	Current Residence Address
OMYA (Arizona) Inc.	P.O. Box 188 Superior, AZ 85273	

All monuments required by law have been erected, and all notices required by law have been posted on each claim, or copies of such notices were in place on the claim on 06/1/00. Also on that date, each required corner monument bore or contained marking sufficient to designate the corner of the claim to which it pertained and the name of the claim.

The above listed claim(s) is/are held and claimed by the owner(s) or the undersigned (if he is entitled to possession thereof) for the valuable mineral contained therein.

I hereby certify under penalty of perjury that the forgoing is true and correct under the laws of the State of California.

July 6, 2000

OMYA (California), INC.

By:

Signature
Howard, J. Brown, Agent

United States Department of the Interior
Bureau of Land Management
BUSINESS & SUPPORT SVCS DIV
222 N CENTRAL AVE
PHOENIX, AZ 85004 -2203
Phone: (602) 417-9200

Receipt

No:

159926

Transaction #: 172928**Date of Transaction:** 07/28/2000

CUSTOMER: OMYA (ARIZONA) INC
PO BOX 188
SUPERIOR, AZ 85273

LINE #	QTY	COMMODITY / SUBJECT / ACTION / PRODUCT	REMARKS	UNIT PRICE	TOTAL
1	1	LOCATABLE MINERALS / MINING CLAIMS-ACCOUNTS/UNADJUDICATED / MINING CLAIM MONEY RECEIVED (455)	MAINT 2001 (41)	- n/a -	\$4,100.00
TOTAL:					\$4,100.00

PAYMENT INFORMATION

1	AMOUNT:	\$4,100.00	POSTMARKED:	N/A
	TYPE:	CHECK	RECEIVED:	07/28/2000
	CHECK NO:	11162		
	NAME:	OMYA (ARIZONA) INC PO BOX 188 SUPERIOR AZ 85273		

REMARKS

CASE SERIAL NUMBER INFORMATION

TRNS #	LINE #	CASES
172928	1	AMC229831

This receipt was generated by the automated BLM Collections and Billings System and is a paper representation of a portion of the official electronic record contained therein.



1YA (Arizona) Inc.

P.O. Box 825
Lucerne Valley, CA 92356
Tel: (760) 248-7306
Fax: (760) 248-9115

229831

231216

332010

325634

August 11, 1999

BUREAU OF LAND MANAGEMENT
222 N. Central Ave.
Phoenix, AZ 85004-2203

Certified Mail
Return Receipt Requested
No. P 414 242 206

Re: Rental Fee & Affidavit of Performance

Dear Sirs:

Please find enclosed the following Maintenance (Rental) Fee Payment Form and payment in the amount of \$4,100.00 (41 x \$100.00/claim and/or mill site) for the rental fee due on or before 8/31/99 covering the year 2000 for the following claims or mill sites:

Name of Mill Sites or Claims
Please see attachment

Pinal County Recorder No.:
1999-034372

Also enclosed is our Affidavit of Performance for the claims described as attached and our fee of \$205.00 (41 x \$5.00/claim and/or mill site).

We appreciate your recording the documents at your earliest convenience.

Sincerely,

Robette M. Kleinhans
Administrative Assistant

Enclosure

File 10 10 03 11 1999

ENTERED INTO COMPUTER

483 8/23/99
JC

MAINTENANCE (RENTAL) FEE PAYMENT FORM

USDI Bureau of Land Management

222 N. Central Ave., Phoenix, AZ 85004-2203

The Mining Claim Maintenance (Rental) Fees of \$100 per claim or site may be paid by cash, check, money order, or credit card (VISA or Master Card). Payments should be mailed to the Bureau of Land Management, 222 N. Central Ave., Phoenix, AZ 85004-2203. Allow sufficient mailing time so that your payment will be received in our office by the due date of **August 31, 1999**. If you wish to pay by telephone using your credit card, please call BLM at (602)417-9200. If paying by phone, please have all information that will be requested in order before you place your call.

CLAIMANT NAME: OMYA (ARIZONA) INC.

ADDRESS: P.O. BOX 188
SUPERIOR, AZ 85273

Claim Name(s)

AMC Numbers

See Exhibit "A" Attached

Additional Claims, CAMKC Numbers, and/or Claimants can be listed on the reverse side of this form

Number of Claims 41 X \$100 = \$ 4,100.00 as maintenance fee payment for 2000.

IF USING A CREDIT CARD COMPLETE THE FOLLOWING:

EXACT NAME: _____
As shown on the credit card

Amount Paid: \$ _____

Circle One:

VISA

MASTERCARD

CREDIT CARD NUMBER

--	--	--	--	--	--	--	--	--	--	--	--	--	--	--	--	--	--

Expiration Date: _____

Telephone: () _____

Signature: _____

Title 18 USC Section 1001, makes it a crime for any person knowingly and willfully providing any department or agency of the United States any false, fictitious or fraudulent statement or representation as to any matter within its jurisdiction.

<u>Name of Claim</u>	<u>Docket</u>	<u>Page</u>	<u>A MC Number</u>
	<u>Fee Number</u>		
Lode Marble #16 Amended	1254 1996-033782	171	229846
Lode Marble #17 Amended	1254 1996-033783	173	229847
Lode Marble #18 Amended	1254 1996-033784	175	229843 229848
Lode Marble #19 Amended	1254 1996-033785	177	229849
Lode Marble #20 Amended	1254 1996-033786	179	229850
Lode Marble #21 Amended	1254 1996-033787	816	231216
Lode Marble #22 Amended	1254 1996-033788	818	231217
Lode Marble #23 Amended	1254 1966-033789	820	231218
Lode Marble #24 Amended	1254 1996-033790	822	231219
Lode Marble #25 Amended	1254 1996-033791	824	231220
Lode Marble #26 Amended	1254 1996-033792	826	231221
P #1	1254	122	229851
P #2	1254	124	229852
P #3	1254	126	229853
P #4	1254	128	229854
P #5	1254	130	229855
P #6	1254	132	229856
P #7	1254	134	229857

Subject to:

1. Existing roads, rights of way and easements including any of the same of record in the office of the Pinal County Recorder or evidenced by the records in the Arizona State office of the Bureau of Land Management;
2. Conflicts, if any, with third party locations along and across the perimeter boundary of the above described claims;
3. Paramount title of the United States, its permittees, lessees and licensees.

ENTERED INTO COMPUTER

8/23/99

EXHIBIT A

The following un-patented lode and placer mining claims situated in the Silver King Mining District, Pinal County, Arizona, the location notices of which are within Sections 17 and 18, Township 1 South, Range 13 East, G&SRM and names and dockets and pages of recordation of the location notices of which in the office of the Recorder of Pinal County and the BLM Serial Numbers are as follows:

<u>Name of Claim</u>	<u>Docket</u>	<u>Page</u>	<u>A MC Number</u>
	<u>Fee Number</u>		
Lode Marble # 1 Amended	1254 1996-033767	141	229831
Lode Marble # 2 Amended	1254 1996-033768	143	229832
Lode Marble # 3 Amended	1254 1996-033769	145	229833
Lode Marble # 4 Amended	1254 1996-033770	147	229834
Lode Marble # 5 Amended	1254 1996-033771	149	229835
Lode Marble # 6 Amended	1254 1996-033772	151	229836
Lode Marble # 7 Amended	1254 1996-033773	153	229837
Lode Marble # 8 Amended	1254 1996-033774	155	229838
Lode Marble # 9 Amended	1254 1996-033775	157	229839
Lode Marble #10 Amended	1254 1996-033776	159	229840
Lode Marble #11 Amended	1254 1996-033777	161	229841
Lode Marble #12 Amended	1254 1996-033778	163	229842
Lode Marble #13 Amended	1254 1996-033779	165	229843
Lode Marble #14 Amended	1254 1996-033780	167	229844
Lode Marble #15 Amended	1254 1996-033781	169	229845

ENTERED INTO COMPUTER

8/28/99 SRS

Aug 15 10 08 AM '99

ADDITIONAL APACHE UN-PATENTED CLAIMS

<u>Name of Claim</u>	<u>Location Date</u>	<u>Docket</u>	<u>Page</u>	<u>BLM A MC Number</u>
Apache # 1A	11-20-94	2059	220	332010 ✓
Apache # 2A	11-20-94	2059	218	332011 ✓
Apache # 1	11-14-92	1867	126	325641 ✓
Apache # 2	11-17-92	1867	129	325640 ✓
Apache # 6	11-17-92	1867	964	325635 ✓
Apache # 7	11-17-92	1867	967	325638 ✓
Apache # 8	11-17-92	1867	970	325634 ✓
Apache #10	11-17-92	1867	973	325639 ✓

ENTERED INTO COMPUTER

8/8 2/28/99

Aug 16 10 50 AM '99

UNITED STATES
DEPARTMENT OF THE INTERIOR
BUREAU OF LAND MANAGEMENT

RECEIPT AND ACCOUNTING ADVICE

CD/RI NO. 2296333
03/15/94

CLAIM MAINTENANCE FEE 2000

2 4 13

4,190.00

Subject:

Applicant: BLM (CAL I-001111) 7/11
PO BOX 825
LUCERNE VALLEY CA 92306

IF 10/94

Remitter:

Assignor:

LEASE MANAGEMENT DATA ☐ NEW ☐ UPDATE ☐ PAYMENT

ORIGINAL SERIAL NO.	ASG.	TYPE	ST.	CTY.	FUND SYMBOL	ACRES/UNITS	RATE
AMC 229846 et al (41 claims)							

AMOUNT	ANV. DATE	EXP. DATE	BILL CYC.	S/C	DISTRICT	NEXT BILL	MISC. DATA	U of M	ACTUAL UNITS

ASSIGNMENT SERIAL NO.	ASG.	TYPE	ST.	CTY.	FUND SYMBOL	ACRES/UNITS	RATE

AMOUNT	ANV. DATE	EXP. DATE	BILL CYC.	S/C	DISTRICT	NEXT BILL	MISC. DATA	U of M	ACTUAL UNITS

APPLY REMITTANCE			
ACTION	FUND SYMBOL	CTY.	AMOUNT
FILING FEE			
RENTAL			
UNEARNED			
REFUND			
TOTAL			
AMOUNT DUE			

Remarks:

BY:

DATE:

- ☐ Lease in Escrow?
☐ KGS?
☐ Auto Escalates?
☐ Auto Renew?

Of Interest?
Operating Rights?
Operator
Bond Filed?

FOR MMS USE ONLY

BILLEE	FOREST REFUGE
NUMBER	
OCS SECTION	
CODE	

UNITED STATES DEPARTMENT OF THE INTERIOR
BUREAU OF LAND MANAGEMENT
ARIZONA STATE OFFICE

Memorandum

To: Case File AMC 229831 et al.

From: Dorie Morrison, LLE

Subject: Documentation of Telephone Conversation

Name of Person Contacted: Robette Kleinton - Onyx Corp.

Telephone Number of Person Contacted: 760-248-7306

Date of Contact: 8/20/99

Summary: Crst Advice # 2296660 8/18/99 for
\$205 to payment for 1999 Prof of Title
not required.

Mr. Kleinton said this was sent
for instructions from Mr. Brown their
geologist to cover their interest in mining
claims.

He was informed this was not necessary
if she paid the Master's Fee -
which she indicated they had.

Will refund \$205?

LD M
8/20/99 Jose Mahe #13 - AMC 229843
Jose Mahe #18 AMC 229848
Please charge on your file -

UNITED STATES
DEPARTMENT OF THE INTERIOR
BUREAU OF LAND MANAGEMENT

RECEIPT AND ACCOUNTING ADVICE

No. 2296600

CD/AL

08/18/99

Subject: AFFIDAVITS OF ASSESSMENT WORK

Applicant:

OMYA (CALIFORNIA) INC.
PO BOX 825
LUCERNE VALLEY CA 92356

08/18/99

Remitter:

Assignor:

LEASE MANAGEMENT DATA										<input type="checkbox"/> NEW	<input type="checkbox"/> UPDATE	<input type="checkbox"/> PAYMENT										
ORIGINAL SERIAL NO.	ASG.	TYPE	ST.	CTY.	FUND SYMBOL				ACRES/UNITS	RATE												
AMC 229631 ET AL	41																					
AMOUNT	ANV. DATE	EXP. DATE	BILL CYC.	S/C	DISTRICT	NEXT BILL	MISC. DATA	U of M	ACTUAL UNITS													
ASSIGNMENT SERIAL NO.	ASG.	TYPE	ST.	CTY.	FUND SYMBOL				ACRES/UNITS	RATE												
AMOUNT	ANV. DATE	EXP. DATE	BILL CYC.	S/C	DISTRICT	NEXT BILL	MISC. DATA	U of M	ACTUAL UNITS													
APPLY REMITTANCE																						
ACTION	FUND SYMBOL	CTY.	AMOUNT	Remarks:																		
FILING FEE				<p>Proof of Data not provided.</p> <p>Maintenance Fees paid for 41 claims</p> <p>last shown # 2296633 8/18/99</p> <p>Claims also filed P.O.L.</p>																		
RENTAL																						
UNEARNED																						
REFUND			205 ⁰⁰																			
TOTAL																						
AMOUNT DUE																						
<input type="checkbox"/> Lease in Escrow? <input type="checkbox"/> KGS? <input type="checkbox"/> Auto Escalates? <input type="checkbox"/> Auto Renew?				Of Interest? Operating Rights? Operator Bond Filed?				FOR MMS USE ONLY <table border="1"> <tr> <td>BILLEE</td> <td></td> <td>FOREST REFUGE</td> </tr> <tr> <td>NUMBER</td> <td></td> <td></td> </tr> <tr> <td>OCS SECTION</td> <td></td> <td></td> </tr> <tr> <td>CODE</td> <td></td> <td></td> </tr> </table>			BILLEE		FOREST REFUGE	NUMBER			OCS SECTION			CODE		
BILLEE		FOREST REFUGE																				
NUMBER																						
OCS SECTION																						
CODE																						

BY:

Steve Mouson

DATE: 8/18/99



MYA (Arizona) Inc.

P.O. Box 825
Lucerne Valley, CA 92356
Tel: (760) 248-7306
Fax: (760) 248-9115

August 11, 1999

BUREAU OF LAND MANAGEMENT
222 N. Central Ave.
Phoenix, AZ 85004-2203

Certified Mail
Return Receipt Requested
No. P 414 242 206

Re: Rental Fee & Affidavit of Performance

Dear Sirs:

Please find enclosed the following Maintenance (Rental) Fee Payment Form and payment in the amount of \$4,100.00 (41 x \$100.00/claim and/or mill site) for the rental fee due on or before 8/31/99 covering the year 2000 for the following claims or mill sites:

Name of Mill Sites or Claims
Please see attachment

Pinal County Recorder No.:
1999-034372

Also enclosed is our Affidavit of Performance for the claims described as attached and our fee of \$205.00 (41 x \$5.00/claim and/or mill site).

We appreciate your recording the documents at your earliest convenience.

Sincerely,

Robette M. Kleinhans - 117
Administrative Assistant

Enclosure

Aug 16 10 53 AM '99
PINAL COUNTY RECORDER
RECEIVED

Aug 16 10 54 AM '99

Return Document to:

For BLM Use Only

AZ-3850-1 (July 1992)

OMYA (California) Inc.
P.O. Box 825
Lucerne Valley, CA 92356
Telephone # (760) 248-7306

☒

AFFIDAVIT OF PERFORMANCE OF ANNUAL WORK.

Also fill in ITEMS 1 through 9 and the reverse side of this document.

☐

NOTICE OF INTENTION TO HOLD

I intend to hold the claims(s)/site(s) listed on the reverse side of this document for the calendar year 19__.
Also fill in ITEMS 1 through 4 and ITEM 9.

NOTICES OF INTENTION TO HOLD ARE FOR MILLSITES AND TUNNEL SITES OR FOR MINING CLAIMS WHEN ASSESSMENT WORK HAS NOT BEEN DONE, REGARDLESS OF WHETHER THE ANNUAL ASSESSMENT HAS BEEN SUSPENDED, DEFERRED, OR NOT YET ACCRUED. THE FILING OF A NOTICE OF INTENTION TO HOLD SHALL NOT RELIEVE THE OWNER OF COMPLYING WITH FEDERAL AND STATE LAWS PERTAINING TO THE PERFORMANCE OF ANNUAL ASSESSMENT WORK. NOTICES OF INTENTION TO HOLD FOR MILL SITES OR TUNNEL SITES NEED NOT BE COUNTY RECORDED. FOR MINING CLAIMS THE FORM FILED WITH THE BLM MUST BE IDENTICAL TO THE ONE THAT WAS OR WILL BE FILED WITH THE COUNTY.

Evidence of Annual Assessment Work or a Notice of Intention to Hold must be filed each calendar year following the calendar year in which the claim/site was located.

ALL CLAIMS LISTED ON A SINGLE AFFIDAVIT MUST BE CONTIGUOUS.

1. State of Arizona, County of Pinal ss:
2. I, (Name) Howard J. Brown
3. Reside at (Address) P.O. Box 825
City Lucerne Valley, County San Bernardino, State CA, Zip 92356
being duly sworn, deposes and says that he/she is a citizen of the United States, more than eighteen years of age, that all of the facts set forth in this affidavit/notice, subject to the provisions and penalties of 18 USC 1001 pertaining to the filing of false, fictitious, or fraudulent statements with the United States, are true and correct according to the best of my knowledge, information and belief.

4. Owner's Name and Address (If not shown in items 1-3 above) CHECK HERE IF THIS IS A CHANGE OF ADDRESS ☐
OMYA (Arizona) Inc.
P.O. Box 188
Superior, AZ 85273


5. That I am personally acquainted with the mining claims(s). The work and improvements were made by and at the expense of the owner(s) of said claim(s). Said contiguous group of claims, listed on the reverse side of this document, are situated in the Superior Mining District, Pinal County, Arizona.

6. That between the dates starting at 12 o'clock noon on September 1, 1998 And ending at 12 o'clock noon on September 1, 1999 at least \$ 38,000.00 Dollars worth of work and improvements were done and performed upon said claim(s) or upon one or more of a contiguous group of claims for the benefit of all, or wholly or partly outside of a contiguous group of claims for the benefit of all, not including the location work.

7. That the following persons were employed to perform the work and improvements described herein: OMYA (Arizona) Inc.

8. That the work and improvements performed were: Mine development and ore production

9. Dated: JULY 20 1999, Signature: [Signature]
SUBSCRIBED AND SWORN TO before me, a Notary Public, this 20th day of July, 1999
by Robette M. Kleinhaus
Notary Public Robette M. Kleinhaus
MY COMMISSION EXPIRES November 17, 2001



8/20/99 File for Informational purposes only. Claimant paid Mastercard fees acct advice #2296633 8/18/99 for 41 claims. #205 refer to 8/20/99 acct advice 2296660 (8/18/99) KDM

SEE EXHIBIT "A" ATTACHED

If the claims/sites have consecutive BLM#s and are in the same Township, Range and Section(s), they may be listed as follows:

SAMPLE 1 - 10	A MC 19640 - 49	DKT/Pg 1025/1-10 RECORDING #9106173-82.	4N	20W	36
CLAIM/SITE NAME	SERIAL NUMBER	Dkt/Pg or Recording # Of ORIGINAL LOCATION NOTICE	TWN SHP	RNG	SEC(S)
1. _____	AMC _____	_____	_____	_____	_____
2. _____	AMC _____	_____	_____	_____	_____
3. _____	AMC _____	_____	_____	_____	_____
4. _____	AMC _____	_____	_____	_____	_____
5. _____	AMC _____	_____	_____	_____	_____
6. _____	AMC _____	_____	_____	_____	_____
7. _____	AMC _____	_____	_____	_____	_____
8. _____	AMC _____	_____	_____	_____	_____
9. _____	AMC _____	_____	_____	_____	_____
10. _____	AMC _____	_____	_____	_____	_____
11. _____	AMC _____	_____	_____	_____	_____
12. _____	AMC _____	_____	_____	_____	_____
13. _____	AMC _____	_____	_____	_____	_____
14. _____	AMC _____	_____	_____	_____	_____
15. _____	AMC _____	_____	_____	_____	_____
16. _____	AMC _____	_____	_____	_____	_____
17. _____	AMC _____	_____	_____	_____	_____
18. _____	AMC _____	_____	_____	_____	_____
19. _____	AMC _____	_____	_____	_____	_____
20. _____	AMC _____	_____	_____	_____	_____
21. _____	AMC _____	_____	_____	_____	_____
22. _____	AMC _____	_____	_____	_____	_____
23. _____	AMC _____	_____	_____	_____	_____
24. _____	AMC _____	_____	_____	_____	_____
25. _____	AMC _____	_____	_____	_____	_____
26. _____	AMC _____	_____	_____	_____	_____
27. _____	AMC _____	_____	_____	_____	_____
28. _____	AMC _____	_____	_____	_____	_____
29. _____	AMC _____	_____	_____	_____	_____
30. _____	AMC _____	_____	_____	_____	_____

FILE WITH: BUREAU OF LAND MANAGEMENT, 222 NORTH CENTRAL AVENUE, PHOENIX, ARIZONA 85004-2203 and the respective county recorder, ON OR BEFORE DECEMBER 30th (NOT THE 31st). BLM requires a \$5.00 nonrefundable service charge for each mining claim, mill site or tunnel site.

This form is for the purpose of complying with the laws of the United States Department of the Interior, Bureau of Land Management and the State of Arizona pertaining to assessment work and/or notice of intention to hold. 30 USC 28, 43 CFR 3833.2, ARS 27-208. Subject to Paperwork Reduction Act and Privacy Act statements available at the BLM AZ State Office. This form is not copyrighted. It may be reproduced without restriction.

For BLM Use Only

EXHIBIT A

The following un-patented lode and placer mining claims situated in the Silver King Mining District, Pinal County, Arizona, the location notices of which are within Sections 17 and 18, Township 1 South, Range 13 East, G&SRM and names and dockets and pages of recordation of the location notices of which in the office of the Recorder of Pinal County and the BLM Serial Numbers are as follows:

<u>Name of Claim</u>	<u>Docket</u>	<u>Page</u>	<u>A MC Number</u>
	<u>Fee Number</u>		
Lode Marble # 1 Amended	1254 1996-033767	141	229831
Lode Marble # 2 Amended	1254 1996-033768	143	229832
Lode Marble # 3 Amended	1254 1996-033769	145	229833
Lode Marble # 4 Amended	1254 1996-033770	147	229834
Lode Marble # 5 Amended	1254 1996-033771	149	229835
Lode Marble # 6 Amended	1254 1996-033772	151	229836
Lode Marble # 7 Amended	1254 1996-033773	153	229837
Lode Marble # 8 Amended	1254 1996-033774	155	229838
Lode Marble # 9 Amended	1254 1996-033775	157	229839
Lode Marble #10 Amended	1254 1996-033776	159	229840
Lode Marble #11 Amended	1254 1996-033777	161	229841
Lode Marble #12 Amended	1254 1996-033778	163	229842
Lode Marble #13 Amended	1254 1996-033779	165	229843 ✓
Lode Marble #14 Amended	1254 1996-033780	167	229844
Lode Marble #15 Amended	1254 1996-033781	169	229845

<u>Name of Claim</u>		<u>Docket</u>	<u>Page</u>	<u>A MC Number</u>
		<u>Fee Number</u>		
Lode Marble Amended	#16	1254 1996-033782	171	229846
Lode Marble Amended	#17	1254 1996-033783	173	229847
Lode Marble Amended	#18	1254 1996-033784	175	229843 ✓ 229848
Lode Marble Amended	#19	1254 1996-033785	177	229849
Lode Marble Amended	#20	1254 1996-033786	179	229850
Lode Marble Amended	#21	1254 1996-033787	816	231216
Lode Marble Amended	#22	1254 1996-033788	818	231217
Lode Marble Amended	#23	1254 1966-033789	820	231218
Lode Marble Amended	#24	1254 1996-033790	822	231219
Lode Marble Amended	#25	1254 1996-033791	824	231220
Lode Marble Amended	#26	1254 1996-033792	826	231221
P #1		1254	122	229851
P #2		1254	124	229852
P #3		1254	126	229853
P #4		1254	128	229854
P #5		1254	130	229855
P #6		1254	132	229856
P #7		1254	134	229857

Aug 16 10 30 AM '99

Subject to:

1. Existing roads, rights of way and easements including any of the same of record in the office of the Pinal County Recorder or evidenced by the records in the Arizona State office of the Bureau of Land Management;
2. Conflicts, if any, with third party locations along and across the perimeter boundary of the above described claims;
3. Paramount title of the United States, its permittees, lessees and licensees.

ADDITIONAL APACHE UN-PATENTED CLAIMS

<u>Name of Claim</u>	<u>Location Date</u>	<u>Docket</u>	<u>Page</u>	<u>BLM AMC Number</u>
Apache # 1A	11-20-94	2059	220	332010
Apache # 2A	11-20-94	2059	218	332011
Apache # 1	11-14-92	1867	126	325641
Apache # 2	11-17-92	1867	129	325640
Apache # 6	11-17-92	1867	964	325635
Apache # 7	11-17-92	1867	967	325638
Apache # 8	11-17-92	1867	970	325634
Apache #10	11-17-92	1867	973	325639

Aug 16 10 00 AM '99

229831
231216
229831
332010
325634

Return Document to:

For BLM Use Only

AZ-3850-1 (July 1992)

OMYA (California) Inc.
P.O. Box 825
Lucerne Valley, CA 92356-0825
Telephone # (760) 248-7306

☒

AFFIDAVIT OF PERFORMANCE OF ANNUAL WORK.

Also fill in ITEMS 1 through 9 and the reverse side of this document.

☐

NOTICE OF INTENTION TO HOLD

I intend to hold the claims(s)/site(s) listed on the reverse side of this document for the calendar year 19__.
Also fill in ITEMS 1 through 4 and ITEM 9.

NOTICES OF INTENTION TO HOLD ARE FOR MILLSITES AND TUNNEL SITES OR FOR MINING CLAIMS WHEN ASSESSMENT WORK HAS NOT BEEN DONE, REGARDLESS OF WHETHER THE ANNUAL ASSESSMENT HAS BEEN SUSPENDED, DEFERRED, OR NOT YET ACCRUED. THE FILING OF A NOTICE OF INTENTION TO HOLD SHALL NOT RELIEVE THE OWNER OF COMPLYING WITH FEDERAL AND STATE LAWS PERTAINING TO THE PERFORMANCE OF ANNUAL ASSESSMENT WORK. NOTICES OF INTENTION TO HOLD FOR MILL SITES OR TUNNEL SITES NEED NOT BE COUNTY RECORDED. FOR MINING CLAIMS THE FORM FILED WITH THE BLM MUST BE IDENTICAL TO THE ONE THAT WAS OR WILL BE FILED WITH THE COUNTY.

Evidence of Annual Assessment Work or a Notice of Intention to Hold must be filed each calendar year following the calendar year in which the claim/site was located.

ALL CLAIMS LISTED ON A SINGLE AFFIDAVIT MUST BE CONTIGUOUS.

1. State of Arizona, County of Pinal ss:
2. I, (Name) Howard J. Brown
3. Reside at (Address) P.O. Box 825
City Lucerne Valley, County San Bernardino, State CA, Zip 92356-0825
being duly sworn, deposes and says that he/she is a citizen of the United States, more than eighteen years of age, that all of the facts set forth in this affidavit/notice, subject to the provisions and penalties of 18 USC 1001 pertaining to the filing of false, fictitious, or fraudulent statements with the United States, are true and correct according to the best of my knowledge, information and belief.

4. Owner's Name and Address (If not shown in items 1-3 above) CHECK HERE IF THIS IS A CHANGE OF ADDRESS ☐
OMYA (Arizona) Inc.
P.O. BOX 188
Superior, AZ 85273


5. That I am personally acquainted with the mining claims(s). The work and improvements were made by and at the expense of the owner(s) of said claim(s). Said contiguous group of claims, listed on the reverse side of this document, are situated in the Superior Mining District, Pinal County, Arizona.

6. That between the dates starting at 12 o'clock noon on September 1, 1997 And ending at 12 o'clock noon on September 1, 1998 at least \$ 38,000.00 Dollars worth of work and improvements were done and performed upon said claim(s) or upon one or more of a contiguous group of claims for the benefit of all, or wholly or partly outside of a contiguous group of claims for the benefit of all, not including the location work.

7. That the following persons were employed to perform the work and improvements described herein: OMYA (Arizona) Inc.

8. That the work and improvements performed were: Quarry development and ore production, road maintenance and improvements.

9. Dated: Aug 4, 1998, Signature: Howard J. Brown
SUBSCRIBED AND SWORN TO before me, a Notary Public, this 4th day of August, 1998
by Robette M. Kleinhaus
Notary Public Robette M. Kleinhaus
MY COMMISSION EXPIRES Nov. 17, 2001



*Rental pd 1999 - 8/11/98 Best Deal
#2389287 - Filed for info purposes
only 8/26/98*

SEE EXHIBIT "A" ATTACHED

If the claims/sites have consecutive BLM#s and are in the same Township, Range and Section(s), the may be listed as follows:

SAMPLE 1 - 10 A MC 19640 - 49 DKT/Pg 1025/1-10 4N 20W 36
RECORDING #9106173-82.

CLAIM/SITE NAME		SERIAL NUMBER	Dkt/Pg or Recording # Of ORIGINAL LOCATION NOTICE	TWN SHP	RNG	SEC(S)
1.		AMC				
2.		AMC				
3.		AMC				
4.		AMC				
5.		AMC				
6.		AMC				
7.		AMC				
8.		AMC				
9.		AMC				
10.		AMC				
11.		AMC				
12.		AMC				
13.		AMC				
14.		AMC				
15.		AMC				
16.		AMC				
17.		AMC				
18.		AMC				
19.		AMC				
20.		AMC				
21.		AMC				
22.		AMC				
23.		AMC				
24.		AMC				
25.		AMC				
26.		AMC				
27.		AMC				
28.		AMC				
29.		AMC				
30.		AMC				

FILE WITH: BUREAU OF LAND MANAGEMENT, 222 NORTH CENTRAL AVENUE, PHOENIX, ARIZONA 85004-2203 and the respective county recorder, ON OR BEFORE DECEMBER 30th (NOT THE 31st). BLM requires a \$5.00 nonrefundable service charge for each mining claim, mill site or tunnel site.

This form is for the purpose of complying with the laws of the United States Department of the Interior, Bureau of Land Management and the State of Arizona pertaining to assessment work and/or noitce of intention to hold. 30 USC 28, 43 CFR 3833.2, ARS 27-208. Subject to Paperwork Reduction Act and Privacy Act statements available at the BLM AZ State Office. This form is not copyrighted. It may be reproduced without restriction.

For BLM Use Only

RECEIVED
BUREAU OF
LAND MANAGEMENT
Aug 11 9 11 AM '98
ARIZONA
STATE OFFICE
PHOENIX, ARIZONA

EXHIBIT A

The following unpatented lode and placer mining claims situated in the Silver King Mining District, Pinal County, Arizona, the location notices of which are within Sections 17 and 18, Township 1 South, Range 13 East, G&SRM and the names and docket numbers and pages of recordation of the location notices of which in the office of the Recorder of Pinal County and the BLM Serial Numbers of which are as follows:

<u>Name of Claim</u>	<u>Docket</u> <u>Fee Number</u>	<u>Page</u>	<u>A MC Number</u>
Lode Marble # 1	1254	141	229831
Amended	1996-033767		
Lode Marble # 2	1254	143	229832
Amended	1996-033768		
Lode Marble # 3	1254	145	229833
Amended	1996-033769		
Lode Marble # 4	1254	147	229834
Amended	1996-033770		
Lode Marble # 5	1254	149	229835
Amended	1996-033771		
Lode Marble # 6	1254	151	229836
Amended	1996-033772		
Lode Marble # 7	1254	153	229837
Amended	1996-033773		
Lode Marble # 8	1254	155	229838
Amended	1996-033774		
Lode Marble # 9	1254	157	229839
Amended	1996-033775		
Lode Marble #10	1254	159	229840
Amended	1996-033776		
Lode Marble #11	1254	161	229841
Amended	1996-033777		
Lode Marble #12	1254	163	229842
Amended	1996-033778		
Lode Marble #13	1254	165	229843
Amended	1996-033779		
Lode Marble #14	1254	167	229844
Amended	1996-033780		
Lode Marble #15	1254	169	229845
Amended	1996-033781		
Lode Marble #16	1254	171	229846
Amended	1996-033782		
Lode Marble #17	1254	173	229847
Amended	1996-033783		
Lode Marble #18	1254	175	229848
Amended	1996-033784		

RECEIVED
BUREAU OF
LAND MANAGEMENT
JUL 11 9 11 AM '99
ARIZONA
STATE OFFICE
TUCSON, ARIZONA

<u>Name of Claim</u>	<u>Docket</u> <u>Fee Number</u>	<u>Page</u>	<u>A MC Number</u>
Lode Marble #19	1254	177	229849
Amended	1996-033785		
Lode Marble #20	1254	179	229850
Amended	1996-033786		
Lode Marble #21	1257	816	231216
Amended	1996-033787		
Lode Marble #22	1257	818	231217
Amended	1996-033788		
Lode Marble #23	1257	820	231218
Amended	1996-033789		
Lode Marble #24	1257	822	231219
Amended	1996-033790		
Lode Marble #25	1257	824	231220
Amended	1996-033791		
Lode Marble #26	1257	826	231221
Amended	1996-033792		
P #1	1254	122	229851
P #2	1254	124	229852
P #3	1254	126	229853
P #4	1254	128	229854
P #5	1254	130	229855
P #6	1254	132	229856
P #7	1254	134	229857

Subject To:

- Existing roads, rights of way and easements including any of the same of record in the office of the Pinal County Recorder or evidenced by the records in the Arizona State office of the Bureau of Land Management;
- Conflicts, if any, with third party locations along and across the perimeter boundary of the above described claims;
- Paramount title of the United States, its permittees, lessees and licensees.

RECEIVED
BUREAU OF
LAND MANAGEMENT
AUG 11 9 11 AM '98
ARIZONA
STATE OFFICE
PHOENIX, ARIZONA

Additional Apache Unpatented Claims

<u>Name of Claim</u>	<u>Loc. Date</u>	<u>Docket</u>	<u>Page</u>	BLM <u>A MC Number</u>
Apache #1A	11-20-94	2059	220	332010
Apache #2A	11-20-94	2059	218	332011
Apache #1	11-14-92	1867	126	325641
Apache #2	11-17-92	1867	129	325640
Apache #6	11-17-92	1867	964	325635
Apache #7	11-17-92	1867	967	325638
Apache #8	11-17-92	1867	970	325634
Apache #10	11-17-92	1867	973	325639

RECEIVED
BUREAU OF
LAND MANAGEMENT
Aug 11 9 11 AM '98
ARIZONA
STATE OFFICE
PHOENIX, ARIZONA

RECORDING REQUESTED BY
OMYA (California), INC.

WHEN RECORDED, MAIL TO

NAME OMYA (California), INC.
STREET 7299 Crystal Creek Rd.
ADDRESS P.O. Box 825
CITY Lucerne Valley
STATE, ZIP CODE California 923565



OFFICIAL RECORDS OF
PINAL COUNTY RECORDER
KATHLEEN C. FELIX

DATE: 07/28/98 TIME: 0957
FEE : 21.00
PAGES: 4
FEE NO: 1998-029602

FOR RECORDER'S USE ONLY

PROOF OF LABOR

(THIS FORM MUST BE LEGIBLY TYPED OR PRINTED)

BLM No. SEE ATTACHED

Certain labor and/or improvements required by law were performed or made on or for the benefits of the following mining claims(s), (which together comprise a group of contiguous claims) located in Pinal County, Arizona, in the mining assessment work year ending on September 1, 1998, as follows:

Name of Claim (in full) situated in:	Section	Township	Range	Meridian	Original Location		Last Amendment	
					Document No. or Book	Page	Document No. or Book	Page
SEE EXHIBIT "A" ATTACHED								

The work performed and/or improvements made consisted of the following (state value of each item and the dates on which, or periods of time within which, the same was performed or made):

Mine development and ore production January 1, 1998 through June 30, 1998.
IN EXCESS OF

The total fair and reasonable value thereof was \$38,000.00, and the amount and value thereof on or for the benefit of each claim was \$100 or more. The name and address of the person who performed the labor or made the improvements, as know to me, was:

Name	Address
Howard J. Brown	P.O. Box 825 Lucerne Valley, CA 92356

The owners of the mining claims are:

Name	Current Mailing Address
OMYA (Arizona) Inc.	P.O. Box 188 Superior, AZ 85273

Current Residence Address

All monuments required by law have been erected, and all notices required by law have been posted on each claim, or copies of such notices were in place on the claim on July 10, 1998. Also on that date, each required corner monument bore or contained marking sufficient to designate the corner of the claim to which it pertained and the name of the claim.

The above listed claim(s) is/are held and claimed by the owner(s) or the undersigned (if he is entitled to possession thereof) for the valuable mineral contained therein.

I hereby certify under penalty of perjury that the forgoing is true and correct under the laws of the State of California.

July 15, 1998, 1998

OMYA (California), INC.

By: Howard J. Brown

Howard, J. Brown, Agent

CRTIFICATION BY A NOTARY PUBLIC IS NOT REQUIRED.

EXHIBIT A

The following unpatented lode and placer mining claims situated in the Silver King Mining District, Pinal County, Arizona, the location notices of which are within Sections 17 and 18, Township 1 South, Range 13 East, G&SRM and the names and dockets and pages of recordation of the location notices of which in the office of the Recorder of Pinal County and the BLM Serial Numbers of which are as follows:

<u>Name of Claim</u>	<u>Docket</u> <u>Fee Number</u>	<u>Page</u>	<u>A MC Number</u>
Lode Marble # 1	1254	141	229831
Amended	1996-033767		
Lode Marble # 2	1254	143	229832
Amended	1996-033768		
Lode Marble # 3	1254	145	229833
Amended	1996-033769		
Lode Marble # 4	1254	147	229834
Amended	1996-033770		
Lode Marble # 5	1254	149	229835
Amended	1996-033771		
Lode Marble # 6	1254	151	229836
Amended	1996-033772		
Lode Marble # 7	1254	153	229837
Amended	1996-033773		
Lode Marble # 8	1254	155	229838
Amended	1996-033774		
Lode Marble # 9	1254	157	229839
Amended	1996-033775		
Lode Marble #10	1254	159	229840
Amended	1996-033776		
Lode Marble #11	1254	161	229841
Amended	1996-033777		
Lode Marble #12	1254	163	229842
Amended	1996-033778		
Lode Marble #13	1254	165	229843
Amended	1996-033779		
Lode Marble #14	1254	167	229844
Amended	1996-033780		
Lode Marble #15	1254	169	229845
Amended	1996-033781		
Lode Marble #16	1254	171	229846
Amended	1996-033782		
Lode Marble #17	1254	173	229847
Amended	1996-033783		
Lode Marble #18	1254	175	229848
Amended	1996-033784		

ARIZONA
STATE OFFICE
GENERAL REGISTRY
LAND RECORDS

AUG 11 9 10 AM '99

RECEIVED
BUREAU OF
LAND MANAGEMENT

<u>Name of Claim</u>	<u>Docket Fee Number</u>	<u>Page</u>	<u>A MC Number</u>
Lode Marble #19	1254	177	229849
Amended	1996-033785		
Lode Marble #20	1254	179	229850
Amended	1996-033786		
Lode Marble #21	1257	816	231216
Amended	1996-033787		
Lode Marble #22	1257	818	231217
Amended	1996-033788		
Lode Marble #23	1257	820	231218
Amended	1996-033789		
Lode Marble #24	1257	822	231219
Amended	1996-033790		
Lode Marble #25	1257	824	231220
Amended	1996-033791		
Lode Marble #26	1257	826	231221
Amended	1996-033792		

P #1	1254	122	229851
P #2	1254	124	229852
P #3	1254	126	229853
P #4	1254	128	229854
P #5	1254	130	229855
P #6	1254	132	229856
P #7	1254	134	229857
P #8	1254	136	229858
P #9	1254	138	229859

*These do
not exist
do not record
again.*

Subject To:

- Existing roads, rights of way and easements including any of the same of record in the office of the Pinal County Recorder or evidenced by the records in the Arizona State office of the Bureau of Land Management;
- Conflicts, if any, with third party locations along and across the perimeter boundary of the above described claims;
- Paramount title of the United States, its permittees, lessees and licensees.

ARIZONA
STATE OFFICE
PINAL COUNTY

AUG 11 9 10 AM '98

RECEIVED
BUREAU OF
LAND MANAGEMENT

Additional Apache Unpatented Claims

<u>Name of Claim</u>	<u>Loc. Date</u>	<u>Docket</u>	<u>Page</u>	BLM <u>A MC Number</u>
Apache #1A	11-20-94	2059	220	332010
Apache #2A	11-20-94	2059	218	332011
Apache #1	11-14-92	1867	126	325641
Apache #2	11-17-92	1867	129	325640
Apache #6	11-17-92	1867	964	325635
Apache #7	11-17-92	1867	967	325638
Apache #8	11-17-92	1867	970	325634
Apache #10	11-17-92	1867	973	325639

RECEIVED
BUREAU OF
LAND MANAGEMENT
AUG 11 9 10 AM '98
NORTON, ARIZONA

UNITED STATES DEPARTMENT OF THE INTERIOR
BUREAU OF LAND MANAGEMENT
ARIZONA STATE OFFICE

Memorandum

To: Case File AMC 229831 et al.

From: Dorie Morrison, LLE

Subject: Documentation of Telephone Conversation

Name of Person Contacted: Howard J. Simon

Telephone Number of Person Contacted: 760-248-7306

Date of Contact: 8/25/98 509-486-1546

Summary: Called - Left message -

Orange California, Inc. Paid Rental for
41 Claims. Also said POL for some 41 Claims
for 8/1/98. # 2389 289. Is that what
they want to do?

8/26/98 Mr. Simon said they wanted to
pay the POL. even tho they have paid
the 1999 Rental.

Dorie Morrison

UNITED STATES
DEPARTMENT OF THE INTERIOR
BUREAU OF LAND MANAGEMENT

RECEIPT AND ACCOUNTING ADVICE

No. 2389289 0-

TC/AZ

08/11/96

Subject: AFFIDAVITS OF ASSESSMENT WORK - 41

2 56 12

205.00

Applicant:

OMYA CA INC
7299 CRYSTAL CREEK RD
LUCERNE VALLEY CA 92356

CK 015130

Remitter: 750 248-7306

Assignor:

LEASE MANAGEMENT DATA ☐ NEW ☐ UPDATE ☐ PAYMENT

ORIGINAL SERIAL NO.	ASG.	TYPE	ST.	CTY.	FUND SYMBOL	ACRES/UNITS	RATE
AMC 239831, ET AL							

AMOUNT	ANV. DATE	EXP. DATE	BILL CYC.	S/C	DISTRICT	NEXT BILL	MISC. DATA	U of M	ACTUAL UNITS

ASSIGNMENT SERIAL NO.	ASG.	TYPE	ST.	CTY.	FUND SYMBOL	ACRES/UNITS	RATE

AMOUNT	ANV. DATE	EXP. DATE	BILL CYC.	S/C	DISTRICT	NEXT BILL	MISC. DATA	U of M	ACTUAL UNITS

APPLY REMITTANCE

ACTION	FUND SYMBOL	CTY.	AMOUNT
FILING FEE			
RENTAL			
UNEARNED			
REFUND			
TOTAL			
AMOUNT DUE			

Remarks:

BY:

DATE:

- ☐ Lease in Escrow?
☐ KGS?
☐ Auto Escalates?
☐ Auto Renew?

Of Interest?
Operating Rights?
Operator
Bond Filed?

FOR MMS USE ONLY

BILLEE	FOREST REFUGE
NUMBER	
OCS SECTION	
CODE	

\$100.00 MAINTENANCE FEE PAYMENT DUE ON OR BEFORE AUGUST 31, 1996
IN LIEU OF ASSESSMENT WORK FOR THE UPCOMING ASSESSMENT
YEAR BEGINNING SEPTEMBER 1 OF THE YEAR NOTED ABOVE.

BUREAU OF LAND MANAGEMENT
ARIZONA STATE OFFICE
3707 NORTH 7TH STREET
P.O. BOX 16563, PHOENIX, AZ 85011

THE CLAIMS ARE SITUATED IN PINAL COUNTY,
ARIZONA.

Ame 231216; 22983/se

COUNT: 26 \$ 2600⁰⁰ INT: JB
FOR OFFICIAL USE ONLY

BLM SERIAL NUMBERS

NAMES OF CLAIMS OR SITES

A MC 229831 THRU A MC 229850 Lode Marble #1 thru #20

COUNTY BOOK/DOCKET 1254, PAGE(S) OR FEE NO(S) Pages 141, 143, 145, 147,
149, 151, 153, 155, 157, 159, 161, 163, 165, 167, 169, 171, 173, 175, 177, 179

A MC 231216 THRU A MC 231221 Lode Marble #21 thru #26

COUNTY BOOK/DOCKET 1257, PAGE(S) OR FEE NO(S) Pages 816, 818, 820,
822, 824, 826

(OR) IF NOT CONSECUTIVE NUMBERS LIST SEPARATELY BELOW:

BLM SERIAL NUMBERS	NAME OF CLAIMS/SITES	COUNTY BOOK/DOCKET & PAGE OR FEE NUMBER
A MC _____	_____	_____
A MC _____	_____	_____
A MC _____	_____	_____
A MC _____	_____	_____
A MC _____	_____	_____
A MC _____	_____	_____
A MC _____	_____	_____
A MC _____	_____	_____
A MC _____	_____	_____

CLAIMANT'S NAME: White Metals Mining Company

ADDRESS: P.O. Box 2513 CITY: Globe STATE: AZ

☐ CHECK HERE IF THIS IS A CHANGE OF ADDRESS PHONE: (520) 473-2649 ZIP 85503

SIGNATURE:
TO RECORD WITH THE COUNTY, ONE CLAIMANT OR THE AGENT MUST SIGN

LIST ALL ADDITIONAL OWNERS ON REVERSE SIDE OF THIS FORM
FOR OFFICIAL USE ONLY

ENTERED INTO COMPUTER: 9/4/96 SRW SLS
DATE INITIALS VERIFIED

TIME STAMP

RECEIVED
BLM AZ STATE OFFICE
Aug 15 12 48 PM '96
PHOENIX, ARIZONA

43 CFR 3833.0-5(e) REQUIRES THAT THE NAMES OF ALL OF THE OWNERS AND THEIR CURRENT ADDRESSES SHALL BE IDENTIFIED ON ALL INSTRUMENTS REQUIRED TO BE RECORDED OF FILED BY THE REGULATIONS, 43 CFR SUBPART 3833.

CLAIMANT'S NAME: Mineral Development, Inc. (Lessee)

ADDRESS: 21555 E. Ocotillo CITY: Queen Creek STATE: AZ

☐ CHECK HERE IF THIS IS A CHANGE OF ADDRESS PHONE: (602) 987-1916 ZIP 85242

CLAIMANT'S NAME: _____

ADDRESS: _____ CITY: _____ STATE: _____

☐ CHECK HERE IF THIS IS A CHANGE OF ADDRESS PHONE: () ZIP _____

CLAIMANT'S NAME: _____

ADDRESS: _____ CITY: _____ STATE: _____

☐ CHECK HERE IF THIS IS A CHANGE OF ADDRESS PHONE: () ZIP _____

CLAIMANT'S NAME: _____

ADDRESS: _____ CITY: _____ STATE: _____

☐ CHECK HERE IF THIS IS A CHANGE OF ADDRESS PHONE: () ZIP _____

CLAIMANT'S NAME: _____

ADDRESS: _____ CITY: _____ STATE: _____

☐ CHECK HERE IF THIS IS A CHANGE OF ADDRESS PHONE: () ZIP _____

CLAIMANT'S NAME: _____

ADDRESS: _____ CITY: _____ STATE: _____

☐ CHECK HERE IF THIS IS A CHANGE OF ADDRESS PHONE: () ZIP _____

CLAIMANT'S NAME: _____

ADDRESS: _____ CITY: _____ STATE: _____

☐ CHECK HERE IF THIS IS A CHANGE OF ADDRESS PHONE: () ZIP _____

UNITED STATES
DEPARTMENT OF THE INTERIOR
BUREAU OF LAND MANAGEMENT

RECEIPT AND ACCOUNTING ADVICE

NO. **2228582**

04

TC/AZ

08/15/96

Subject: CLAIM MAINTENANCE FEE 1997 (33)

2 7 13

3,300.00

Applicant:

WHITE METAL MINING COMPANY
BOX 2513
GLOBE, AZ 85503

Remitter: SAME AS CK. #005207
520-473-2649

Assignor:

LEASE MANAGEMENT DATA										<input type="checkbox"/> NEW	<input type="checkbox"/> UPDATE	<input type="checkbox"/> PAYMENT	
ORIGINAL SERIAL NO.	ASG.	TYPE	ST.	CTY.	FUND SYMBOL				ACRES/UNITS	RATE			
AMC 229851, ET AL													
AMOUNT	ANV. DATE	EXP. DATE	BILL CYC.	S/C	DISTRICT	NEXT BILL	MISC. DATA	U of M	ACTUAL UNITS				
ASSIGNMENT SERIAL NO.	ASG.	TYPE	ST.	CTY.	FUND SYMBOL				ACRES/UNITS	RATE			
AMOUNT	ANV. DATE	EXP. DATE	BILL CYC.	S/C	DISTRICT	NEXT BILL	MISC. DATA	U of M	ACTUAL UNITS				
APPLY REMITTANCE										Remarks:			
ACTION	FUND SYMBOL		CTY.	AMOUNT		AMC 229851-229857 229831-229850 231216-231221 JR							
FILING FEE													
RENTAL													
UNEARNED													
REFUND													
TOTAL													
AMOUNT DUE						BY:	DATE:						
<input type="checkbox"/> Lease in Escrow? <input type="checkbox"/> KGS? <input type="checkbox"/> Auto Escalates? <input type="checkbox"/> Auto Renew?										Of Interest? Operating Rights? Operator Bond Filed?		FOR MMS USE ONLY BILLEE NUMBER OCS SECTION CODE FOREST REFUGE	

\$100.00 MAINTENANCE FEE PAYMENT DUE ON OR BEFORE AUGUST 31, 1995
IN LIEU OF ASSESSMENT WORK FOR THE UPCOMING ASSESSMENT
YEAR BEGINNING SEPTEMBER 1 OF THE YEAR NOTED ABOVE.

BUREAU OF LAND MANAGEMENT
ARIZONA STATE OFFICE
3707 NORTH 7TH STREET
P.O. BOX 16563, PHOENIX, AZ 85011

THE CLAIMS ARE SITUATED IN PINAL COUNTY,
ARIZONA.

229831

231216

COUNT: 26 ^{E.S.} \$ 2600.00 INT: KC
FOR OFFICIAL USE ONLY

BLM SERIAL NUMBERS

NAMES OF CLAIMS OR SITES

A MC 229831 THRU A MC 229850 Lode Marble #1 thru #20

COUNTY BOOK/DOCKET 1254, PAGE(S) OR FEE NO(S) Pages 141, 143, 145, 147,
149, 151, 153, 155, 157, 159, 161, 163, 165, 167, 169, 171, 173, 175, 177, 179

A MC 231216 THRU A MC 231221 Lode Marble #21 thru #26

COUNTY BOOK/DOCKET 1257, PAGE(S) OR FEE NO(S) Pages 816, 818, 820,
822, 824, 826

(OR) IF NOT CONSECUTIVE NUMBERS LIST SEPARATELY BELOW:

BLM SERIAL NUMBERS	NAME OF CLAIMS/SITES	COUNTY BOOK/DOCKET & PAGE OR FEE NUMBER
A MC _____	_____	_____
A MC _____	_____	_____
A MC _____	_____	_____
A MC _____	_____	_____
A MC _____	_____	_____
A MC _____	_____	_____
A MC _____	_____	_____
A MC _____	_____	_____
A MC _____	_____	_____

CLAIMANT'S NAME: White Metals Mining Company

ADDRESS: P.O. Box 2513 CITY: Globe STATE: AZ

☐

CHECK HERE IF THIS
IS A CHANGE OF ADDRESS

PHONE: (520) 473-2649

ZIP 85503

SIGNATURE: Lawrence H. Jenkins

TO RECORD WITH THE COUNTY, ONE CLAIMANT OR THE AGENT MUST SIGN

LIST ALL ADDITIONAL OWNERS ON REVERSE SIDE OF THIS FORM
FOR OFFICIAL USE ONLY

ENTERED INTO COMPUTER: 10/2/95 E.S. JEL

DATE

INITIALS

VERIFIED

TIME STAMP

RECEIVED
BLM AZ STATE OFFICE
AUG 20 3 00 PM '95
PHOENIX, ARIZONA

\$100.00 MAINTENANCE ■ PAYMENT DUE ON OR BEFORE AUGUST 31, 1995
IN LIEU OF ASSESSMENT WORK FOR THE UPCOMING ASSESSMENT
YEAR BEGINNING SEPTEMBER 1 OF THE YEAR NOTED ABOVE.

BUREAU OF LAND MANAGEMENT
ARIZONA STATE OFFICE
3707 NORTH 7TH STREET
P.O. BOX 16563, PHOENIX, AZ 85011

THE CLAIMS ARE SITUATED IN PINAL COUNTY,
ARIZONA.

COUNT: 7 \$ 700.⁰⁰ INT: KC
FOR OFFICIAL USE ONLY

BLM SERIAL NUMBERS

NAMES OF CLAIMS OR SITES

A MC 229851 THRU A MC 229857 P #1 THRU P #7

COUNTY BOOK/DOCKET 1254, PAGE(S) OR FEE NO(S) Pages 122, 124, 126,
128, 130, 132, 134

A MC _____ THRU A MC _____

COUNTY BOOK/DOCKET _____, PAGE(S) OR FEE NO(S) _____

(OR) IF NOT CONSECUTIVE NUMBERS LIST SEPARATELY BELOW:

BLM SERIAL NUMBERS	NAME OF CLAIMS/SITES	COUNTY BOOK/DOCKET & PAGE OR FEE NUMBER
A MC _____	_____	_____
A MC _____	_____	_____
A MC _____	_____	_____
A MC _____	_____	_____
A MC _____	_____	_____
A MC _____	_____	_____
A MC _____	_____	_____
A MC _____	_____	_____
A MC _____	_____	_____

CLAIMANT'S NAME: White Metals Mining Company

ADDRESS: P.O. Box 2513 CITY: Globe STATE: AZ

☐ CHECK HERE IF THIS IS A CHANGE OF ADDRESS PHONE: (520) 473-2649 ZIP 85503

SIGNATURE: Lawrence K. Fairley
TO RECORD WITH THE COUNTY, ONE CLAIMANT OR THE AGENT MUST SIGN

LIST ALL ADDITIONAL OWNERS ON REVERSE SIDE OF THIS FORM
FOR OFFICIAL USE ONLY

ENTERED INTO COMPUTER: _____
DATE _____ INITIALS _____ VERIFIED _____

TIME STAMP

RECEIVED
BLM AZ STATE OFFICE
AUG 30 8 08 PM '95
PHOENIX, ARIZONA

RECEIPT AND ACCOUNTING ADVICE

NO. 2189633 04

RG/AZ 06/30/95

Subject: CLAIM MAINTENANCE FEE 1996 (33) 2 118 12 3,300.00


Applicant:
WHITE METALS MINING CO.
P.O. BOX 2513
GLOBE, AZ 85503

Remitter: SAME - OK #492 5662858
(520) 473-2640

Assignor:

LEASE MANAGEMENT DATA										<input type="checkbox"/> NEW	<input type="checkbox"/> UPDATE	<input type="checkbox"/> PAYMENT
ORIGINAL SERIAL NO.	ASG.	TYPE	ST.	CTY.	FUND SYMBOL				ACRES/UNITS	RATE		
PMD 229831, ET AL												
AMOUNT	ANV. DATE	EXP. DATE	BILL CYC.	S/C	DISTRICT	NEXT BILL	MISC. DATA	U of M	ACTUAL UNITS			
ASSIGNMENT SERIAL NO.	ASG.	TYPE	ST.	CTY.	FUND SYMBOL				ACRES/UNITS	RATE		
AMOUNT	ANV. DATE	EXP. DATE	BILL CYC.	S/C	DISTRICT	NEXT BILL	MISC. DATA	U of M	ACTUAL UNITS			
APPLY REMITTANCE												
ACTION	FUND SYMBOL				CTY.	AMOUNT						
FILING FEE												
RENTAL												
UNEARNED												
REFUND												
TOTAL												
AMOUNT DUE												
<div><div><input type="checkbox"/> Lease in Escrow? <input type="checkbox"/> KGS? <input type="checkbox"/> Auto Escalates? <input type="checkbox"/> Auto Renew?</div><div>Of Interest? Operating Rights? Operator Bond Filed?</div></div> <div>Remarks: 22 9831 - 50 ⁵⁷ ✓ - 26 ²⁷ 231216 - 21 ✓✓ - ⁶ ₃₃ 2298 BY: DATE:</div> <div>FOR MMS USE ONLY BILLEE NUMBER OCS SECTION CODE FOREST REFUGE</div>												

UNEARNED FILE COPY



LIST OF CLAIM NAMES AND BLM SERIAL NUMBERS
NOTICE OF PAYMENT OF ANNUAL MAINTENANCE FEES
AND NOTICE OF INTENTION TO HOLD

TO: Arizona State Office
Bureau of Land Management
3707 N. 7th Street
Phoenix, AZ 85014
and
To Whom it May Concern:

AMC 229831

231216

(w)

222
7 CLAIMS

\$700.00

NOTICE IS HEREBY GIVEN that the undersigned has paid to the Department of Interior-Bureau of Land Management the sum of \$100.00 per claim for each of the following-described unpatented placer mining claims located in the Silver King Mining District, Pinal County, Arizona, the names of which, the BLM Serial Numbers of which and the Pinal County recording data concerning which claims are as follows:

Name of Claim	Docket	Page	A MC Number
P #1	1254	122	229851
P #2	1254	124	229852
P #3	1254	126	229853
P #4	1254	128	229854
P #5	1254	130	229855
P #6	1254	132	229856
P #7	1254	134	229857

RECEIVED
B.L.M. AZ STATE OFFICE
PHOENIX, ARIZONA
AUG 28 10 06 AM '94

said payment being in the amount of \$100.00 as a maintenance fee for each such claim for the assessment year beginning September 1, 1994 and ending September 1, 1995 under the provisions of the Omnibus Budget Reconciliation Act of August 10, 1993 (P.L. 103-66, 107 Stat. 312).

NOTICE IS FURTHER GIVEN that the above-described unpatented claims are held and claimed by White Metals Mining Company, the owner thereof and its lessee, Mineral Development Inc., for the valuable minerals contained therein for mining and milling purposes, and that the owner and its lessee intend to continue the development of the claims.

DATED this 22 day of August, 1994.

STATE OF ARIZONA)
COUNTY OF Maricopa) ss.

Laurence U. Turley
LAURENCE U. TURLEY
PRESIDENT
MINERAL DEVELOPMENT, INC.


The foregoing instrument was acknowledged before me this 22ND day of August, 1994 by LAURENCE U. TURLEY.

9-22-94-JB
ENTERED IN COMPUTER

95 maintenance fee

My Commission Expires:

10/14/94



Thomas Clary
Notary Public
OWNER'S NAME & ADDRESS
THOMAS CLARY SR.
Box 2513
GLOVE, AZ 85507

LIST OF CLAIM NAMES AND BLM SERIAL NUMBERS
NOTICE OF PAYMENT OF ANNUAL MAINTENANCE FEES
AND NOTICE OF INTENTION TO HOLD

TO: Arizona State Office
Bureau of Land Management
3707 N. 7th Street
Phoenix, AZ 85014

AMC 229831
231216

p12
26 CLAIMS
\$2,600.00

and

To Whom it May Concern:

NOTICE IS HEREBY GIVEN that the undersigned has paid to the Department of Interior-Bureau of Land Management the sum of \$100.00 per claim for each of the following-described unpatented lode mining claims located in the Silver King Mining District, Pinal County, Arizona, the names of which, the BLM Serial Numbers of which and the Pinal County recording data concerning which claims are as follows:

<u>Name of Claim</u>	<u>Docket</u>	<u>Page</u>	<u>BLM A MC Number</u>
Lode Marble # 1	1254	141	229831
Lode Marble # 2	1254	143	229832
Lode Marble # 3	1254	145	229833
Lode Marble # 4	1254	147	229834
Lode Marble # 5	1254	149	229835
Lode Marble # 6	1254	151	229836
Lode Marble # 7	1254	153	229837
Lode Marble # 8	1254	155	229838
Lode Marble # 9	1254	157	229839
Lode Marble #10	1254	159	229840
Lode Marble #11	1254	161	229841
Lode Marble #12	1254	163	229842
Lode Marble #13	1254	165	229843
Lode Marble #14	1254	167	229844
Lode Marble #15	1254	169	229845
Lode Marble #16	1254	171	229846
Lode Marble #17	1254	173	229847
Lode Marble #18	1254	175	229848
Lode Marble #19	1254	177	229849
Lode Marble #20	1254	179	229850
Lode Marble #21	1257	816	231216
Lode Marble #22	1257	818	231217
Lode Marble #23	1257	820	231218
Lode Marble #24	1257	822	231219
Lode Marble #25	1257	824	231220
Lode Marble #26	1257	826	231221


RECEIVED
 BLM AZ STATE OFFICE
 AUG 26 10 06 AM '94
 PHOENIX, ARIZONA

said payment being in the amount of \$100.00 as a maintenance fee for each such claim for the assessment year beginning September 1, 1994 and ending

September 1, 1995 under the provisions of the Omnibus Budget Reconciliation Act of August 10, 1993 (P.L. 103-66, 107 Stat. 312).

NOTICE IS FURTHER GIVEN that the above-described unpatented claims are held and claimed by White Metals Mining Company, the owner thereof, and its lessee, Mineral Development Inc., for the valuable minerals contained therein for mining and milling purposes, and that the owner and its lessee intend to continue the development of the claims.

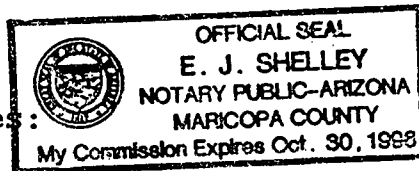
DATED this 22nd day of August, 1994.


LAURENCE U. TURLEY

PRESIDENT
MINERAL DEVELOPMENT, INC.

STATE OF ARIZONA)
)
COUNTY OF Maricopa) SS.

The foregoing instrument was acknowledged before me this 22nd day of August, 1994 by Laurence U. Turley.



My Commission Expires:


Notary Public

OWNER'S NAME & ADDRESS
THOMAS CLARY SR.
Box 2513
GLOBE, AZ 85502

RECEIVED
B.L.M. AZ STATE OFFICE
Aug 20 10 06 AM '94
PHOENIX, ARIZONA

UNITED STATES
DEPARTMENT OF THE INTERIOR
BUREAU OF LAND MANAGEMENT

RECEIPT AND ACCOUNTING ADVICE

No. 2024606 04

SM/AZ

08/26/94

Subject: CLAIM MAINTENANCE FEE 1995 (33)

2 12 13

3,300.00

Applicant:

THOMAS CLARY, SR.
BOX 2513
GLOBE, AZ 85502

Remitter: MINERAL DEVELOPMENT INC.
CC CK #T 3874667

Assignor:

LEASE MANAGEMENT DATA										<input type="checkbox"/> NEW	<input type="checkbox"/> UPDATE	<input type="checkbox"/> PAYMENT
ORIGINAL SERIAL NO.	ASG.	TYPE	ST.	CTY.	FUND SYMBOL				ACRES/UNITS	RATE		
ANC 229851, ET AL												
AMOUNT	ANV. DATE	EXP. DATE	BILL CYC.	S/C	DISTRICT	NEXT BILL	MISC. DATA	U of M	ACTUAL UNITS			
ASSIGNMENT SERIAL NO.	ASG.	TYPE	ST.	CTY.	FUND SYMBOL				ACRES/UNITS	RATE		
AMOUNT	ANV. DATE	EXP. DATE	BILL CYC.	S/C	DISTRICT	NEXT BILL	MISC. DATA	U of M	ACTUAL UNITS			

APPLY REMITTANCE			
ACTION	FUND SYMBOL	CTY.	AMOUNT
FILING FEE			
RENTAL			
UNEARNED			
REFUND			
TOTAL			
AMOUNT DUE			

Remarks:

229851-229857
229831-229850
231216-231221

33

BY:

DATE:

- ☐ Lease in Escrow?
☐ KGS?
☐ Auto Escalates?
☐ Auto Renew?

Of Interest?
Operating Rights?
Operator
Bond Filed?

FOR MMS USE ONLY

BILLEE		FOREST REFUGE
NUMBER		
OCS SECTION		
CODE		

AMC 229831 MH
MC 231216 MH

LIST OF CLAIM NAMES AND BLM SERIAL NUMBERS
NOTICE OF PAYMENT OF ANNUAL RENTAL FEES
AND NOTICE OF INTENTION TO HOLD

TO: Arizona State Office
Bureau of Land Management
3707 N. 7th Street
Phoenix, AZ 85014
and

To Whom it May Concern:

NOTICE IS HEREBY GIVEN that the undersigned has paid to the Department of Interior-Bureau of Land Management the sum of \$200.00 per claim for each of the following-described unpatented lode mining claims located in the Silver King Mining District, Pinal County, Arizona, the names of which, the BLM Serial Numbers of which and the Pinal County recording data concerning which claims are as follows:

Name of Claim	Docket	Page	BLM A MC Number
Lode Marble # 1	1254	141	229831✓
Lode Marble # 2	1254	143	229832
Lode Marble # 3	1254	145	229833
Lode Marble # 4	1254	147	229834
Lode Marble # 5	1254	149	229835
Lode Marble # 6	1254	151	229836
Lode Marble # 7	1254	153	229837
Lode Marble # 8	1254	155	229838
Lode Marble # 9	1254	157	229839
Lode Marble #10	1254	159	229840
Lode Marble #11	1254	161	229841
Lode Marble #12	1254	163	229842
Lode Marble #13	1254	165	229843
Lode Marble #14	1254	167	229844
Lode Marble #15	1254	169	229845
Lode Marble #16	1254	171	229846
Lode Marble #17	1254	173	229847
Lode Marble #18	1254	175	229848
Lode Marble #19	1254	177	229849
Lode Marble #20	1254	179	229850
Lode Marble #21	1257	816	231216
Lode Marble #22	1257	818	231217
Lode Marble #23	1257	820	231218
Lode Marble #24	1257	822	231219
Lode Marble #25	1257	824	231220
Lode Marble #26	1257	826	231221

RECEIVED
BLM AZ STATE OFFICE
PHOENIX, ARIZONA
Aug 30 1 42 PM '93

TOTAL
33
claims

said payment being in the amount of (1) \$100.00 for each such claim for the assessment year beginning September 1, 1992 and ending September 1,

93+84
ENTERED IN COMPUTER 10/15/93 MH

1993, and (2) \$100.00 for each such claim for the assessment year beginning September 1, 1993 and ending September 1, 1994.

NOTICE IS FURTHER GIVEN that the above-described unpatented claims are held and claimed by White Metals Mining Company, the owner thereof, and its lessee, Mineral Development Inc., for the valuable minerals contained therein for mining and milling purposes, and that the owner and its lessee intend to continue the development of the claims.

DATED this 30 day of August, 1993.

Laurence U. Turley PRES
LAURENCE U. TURLEY
PRESIDENT
MINERAL DEVELOPMENT

STATE OF ARIZONA)

COUNTY OF Maricopa)

SS.

The foregoing instrument was acknowledged before me this 30 day of August, 1993 by _____.

Marsha R. Peltz
Notary Public

My Commission Expires:

My Commission Expires Dec. 31, 1994

OWNER'S NAME & ADDRESS

THOMAS CLAY SR.

Box 2513

GLOBE, AZ 85502

RECEIVED
D.L.M. AZ STATE OFFICE
Aug 30 1 42 PM '93
PHOENIX, ARIZONA

LIST OF CLAIM NAMES AND BLM SERIAL NUMBERS
NOTICE OF PAYMENT OF ANNUAL RENTAL FEES
AND NOTICE OF INTENTION TO HOLD

TO: Arizona State Office
Bureau of Land Management
3707 N. 7th Street
Phoenix, AZ 85014

and

To Whom it May Concern:

NOTICE IS HEREBY GIVEN that the undersigned has paid to the Department of Interior-Bureau of Land Management the sum of \$200.00 per claim for each of the following-described unpatented placer mining claims located in the Silver King Mining District, Pinal County, Arizona, the names of which, the BLM Serial Numbers of which and the Pinal County recording data concerning which claims are as follows:

<u>Name of Claim</u>	<u>Docket</u>	<u>Page</u>	<u>A MC Number</u>
P #1	1254	122	229851
P #2	1254	124	229852
P #3	1254	126	229853
P #4	1254	128	229854
P #5	1254	130	229855
P #6	1254	132	229856
P #7	1254	134	229857

RECEIVED
BLM AZ STATE OFFICE
PHOENIX, ARIZONA
AUG 30 1 42 PM '93

said payment being in the amount of (1) \$100.00 for each such claim for the assessment year beginning September 1, 1992 and ending September 1, 1993, and (2) \$100.00 for each such claim for the assessment year beginning September 1, 1993 and ending September 1, 1994.

NOTICE IS FURTHER GIVEN that the above-described unpatented claims are held and claimed by White Metals Mining Company, the owner thereof and its lessee, Mineral Development Inc., for the valuable minerals contained therein for mining and milling purposes, and that the owner and its lessee intend to continue the development of the claims.

DATED this 30 day of August, 1993.

STATE OF ARIZONA)

COUNTY OF Maricopa)

ss.

The foregoing instrument was acknowledged before me this 30 day of August, 1993 by _____.

Marsha R. Bolle
Notary Public

My Commission Expires:

My Commission Expires Dec. 31, 1994

OWNER'S NAME & ADDRESS

THOMAS CAARK SR.
BOX 2513
GLOBE, AZ 85502

UNITED STATES
DEPARTMENT OF THE INTERIOR
BUREAU OF LAND MANAGEMENT

RECEIPT AND ACCOUNTING ADVICE

No. 2025711

Subject: CLAIM RENTAL FEE 1993 & 1994 (33)
Applicant:

RS/AZ 08/30/93
2 108 13 6,600.00

THOMAS CLARY SR.
BOX 2513
GLOBE, AZ 85502

Remitter: LAURENCE TURLEY - CK #61-189438515

Assignor:

LEASE MANAGEMENT DATA ☐ NEW ☐ UPDATE ☐ PAYMENT

ORIGINAL SERIAL NO.		ASG.	TYPE	ST.	CTY.	FUND SYMBOL				ACRES/UNITS		RATE
AMC 229831, ET AL												
AMOUNT	ANV. DATE	EXP. DATE	BILL CYC.	S/C	DISTRICT	NEXT BILL	MISC. DATA	U of M	ACTUAL UNITS			
ASSIGNMENT SERIAL NO.		ASG.	TYPE	ST.	CTY.	FUND SYMBOL				ACRES/UNITS		RATE
AMOUNT	ANV. DATE	EXP. DATE	BILL CYC.	S/C	DISTRICT	NEXT BILL	MISC. DATA	U of M	ACTUAL UNITS			

APPLY REMITTANCE

ACTION	FUND SYMBOL	CTY.	AMOUNT
FILING FEE			
RENTAL			
UNEARNED			
REFUND			
TOTAL			
AMOUNT DUE			

Remarks:

BY:

DATE:

- ☐ Lease in Escrow?
☐ KGS?
☐ Auto Escalates?
☐ Auto Renew?

Of Interest?
Operating Rights?
Operator
Bond Filed?

FOR MMS USE ONLY

BILLEE	FOREST REFUGE
NUMBER	
OCS SECTION	
CODE	

Thomas Clary Sr. ③ 6.00-4-5
Box 2513
Globe, AZ 85502 1847-743



OFFICIAL RECORDS OF
PINAL COUNTY RECORDER
KATHLEEN C. FELIX

DATE: 19AUG92 TIME: 1535
FEE: \$6.00 \$4.00 \$5.00
PAGES: 003
DOCKET: 1847 PAGE: 743
INSTRUMENT # 052972

AFFIDAVIT OF PERFORMANCE OF ANNUAL LABOR

STATE OF ARIZONA)
COUNTY OF Pinal) ss.

229831

231216

SR 17

RECEIVED
CLM AZ STATE OFFICE
NOV 9 12 55 PM '92
PHOENIX, ARIZONA

THOMAS, A. CLARY, being duly sworn, deposes and says:

That he is a citizen of the United States and more than eighteen (18) years of age and resides at Pinal Ranch, Arizona;

That he is personally acquainted with the unpatented lode mining claims described in Exhibit A attached hereto and made a part hereof, which claims are situated in the Silver King Mining District, Pinal County, Arizona;

That White Metals Mining Company, an Arizona corporation, P.O. Box 2513, Globe, AZ 85502 is the owner of the claims described in Exhibit A;

That between September 1, 1991 and August 31, 1992, in excess of \$2,600.00 worth of work and improvements were done and performed upon said claims, not including the location work of said claims;

That such work and improvements consisted of road building, maintenance and repair, sampling and mining and was performed by Dick Calkins, lessee from the owner; Don Brinley dba U.S. Equipment & Construction Company and his employees; Clarence (Bud) Westerbury; and Thomas A. Clary.

That such work and improvements were performed by or at the expense of the lessee and the owner of said claims for the purposes of complying with the laws of the United States pertaining to assessment work or annual work;

That the unpatented lode mining claims described in Exhibit A form a group of contiguous unpatented lode mining claims; and


1847-744

that the above-described work was done pursuant to a common plan of exploration and development upon or for the benefit of all of the said claims listed in Exhibit A.

DATED this ¹⁹~~18~~ day of August, 1992.


Thomas A. Clary

SUBSCRIBED AND SWORN to before me this ^{19th}~~18~~ day of August, 1992 by Thomas A. Clary.


Notary Public Deputy Recorder

My Commission Expires:

12-31-92

RECEIVED
B.L.H. STATE OFFICE
NOV 5 12 55 PM '92
PHOENIX, ARIZONA

1847-745

EXHIBIT A

The following unpatented lode mining claims situated in the Silver King Mining District, Pinal County, Arizona, the names and dockets and pages of recordation of the location notices of which and the BLM Serial Numbers of which are as follows:

<u>Name of Claim</u>	<u>Docket</u>	<u>Page</u>	<u>A MC Number</u>
Lode Marble #1	1254	141	229831
Lode Marble #2	1254	143	229832
Lode Marble #3	1254	145	229833
Lode Marble #4	1254	147	229834
Lode Marble #5	1254	149	229835
Lode Marble #6	1254	151	229836
Lode Marble #7	1254	153	229837
Lode Marble #8	1254	155	229838
Lode Marble #9	1254	157	229839
Lode Marble #10	1254	159	229840
Lode Marble #11	1254	161	229841
Lode Marble #12	1254	163	229842
Lode Marble #13	1254	165	229843
Lode Marble #14	1254	167	229844
Lode Marble #15	1254	169	229845
Lode Marble #16	1254	171	229846
Lode Marble #17	1254	173	229847
Lode Marble #18	1254	175	229848
Lode Marble #19	1254	177	229849
Lode Marble #20	1254	179	229850
Lode Marble #21	1257	816	231216
Lode Marble #22	1257	818	231217
Lode Marble #23	1257	820	231218
Lode Marble #24	1257	822	231219
Lode Marble #25	1257	824	231220
Lode Marble #26	1257	826	231221

RECEIVED
BLM AZ STATE OFFICE
NOV 9 17 55 PM '92
PHOENIX, ARIZONA

The location notices of the above-described claims are within SeSections 17 and 18, Township 1 South, Range 13 East, G&SRM.

Daf
26

1162-428

AFFIDAVIT OF
PERFORMANCE OF
ANNUAL ASSESSMENT WORK

MN-2 © LawForms 3-80

229831

231216

TD

4



Effective Date <u>July 23, 1991</u>	County and State <u>Pinal - Arizona</u>
Affiant (Name, Address, and Zip Code) <u>Thomas A. Clary</u> <u>P.O. Box 2513</u> <u>Globe, Arizona 85502</u>	OWNERS OF MINING CLAIM (Names, Addresses, and Zip Codes) <u>White Metals Mining Company</u> <u>Thomas A. Clary, Pres.</u> <u>P.O. Box 2513</u> <u>Globe, Arizona 85502</u>
Mining Claim (Name, Number, and Mining District) <u>Code Marble #1-26</u> <u>(see EXHIBIT A)</u>	Period of Time Covered by this Affidavit (give dates) <u>Sept. 1, 1990 thru Aug. 31, 1991</u>
Recording and Filing Information The Location Notice of this Mining Claim is recorded at Docket <u>(see attached EXHIBIT A)</u> , Page <u>silver king</u> , Mining District, in the Office of the County Recorder of <u>Pinal</u> County, Arizona. The Location Notice is also filed under filing serial number <u>(see EXHIBIT A)</u> with the proper BLM office Located in <u>Phoenix</u> in the State of <u>Arizona</u> .	

IN ACCORDANCE TO ARS §27-208 and 43-CFR 3833.2 Affiant States:

1. Affiant is a citizen of the United States, is over 18 years of age, resides at the above address and is personally acquainted with the above described mining claim.

2. During the period of time stated above, at least \$ 2,600.00 worth of work and improvements were done and performed upon Mining Claim not including the location work of the claim.

3. The work and improvements were made by and at the expense of the above named Owner of Mining Claim for the purposes of complying with the laws of the United States pertaining to assessment or annual work.

4. The following persons were employed by Owner of Mining Claim and labored upon Mining Claim and did the work and improvements:

Clarence "Bud" Westerbur et al.
Thomas A. Clary Clarence Westerbur

5. The following work was performed on Mining Claim:

Road building, main tenance, repair
and mining

RECEIVED
BLM AZ STATE OFFICE
PHOENIX, ARIZONA
DEC 3 12 24 PM '91

<u>Thomas A. Clary</u> Signatures of Affiant		
DATE OF: COUNTY OF: e of Verification	Verification. On this date, before me, a Notary Public, personally appeared: <u>Thomas A. Clary</u> who, being duly sworn upon oath, stated that he had read this document and knows of his own knowledge that the facts stated within are true and correct, except for those matters based on information which he believes to be true.	Signature of Notary Public: <u>[Signature]</u> Notary Expiration Date: My Commission Expires April 22, 1994

INSTRUCTIONS: Record in Office of County Recorder for County where claim is located before December 31 and file with proper BLM office before December 30 each year.

This instrument was recorded or filed at the request of:

Thomas A. Clary
P.O. Box 2513
Globe, Arizona
85502

The recording official is directed to return this instrument or a copy thereof to the above person.

CERTIFICATE OF RECORDATION OR FILING

I certify that this instrument was filed or recorded on the date, at the time, in the docket, beginning with the page number, and with the fee number and file number stamped in the top space of this instrument. If the instrument is of multiple pages, the docket and page set forth represent the first page of that instrument and that instrument extends through Docket _____ Page _____

Official Certifying Recordation

Deputy

EXHIBIT A

The following unpatented lode mining claims situated in the Silver King Mining District, Pinal County, Arizona, the names and docket numbers and pages of recordation of the location notices of which and the BLM Serial Numbers of which are as follows:

<u>Name of Claim</u>	<u>Docket</u>	<u>Page</u>	<u>A MC Number</u>
Lode Marble #1✓	1254	141	229831.
Lode Marble #2	1254	143	229832.
Lode Marble #3	1254	145	229833.
Lode Marble #4	1254	147	229834.
Lode Marble #5	1254	149	229835.
Lode Marble #6	1254	151	229836.
Lode Marble #7	1254	153	229837.
Lode Marble #8	1254	155	229838.
Lode Marble #9	1254	157	229839.
Lode Marble #10	1254	159	229840.
Lode Marble #11	1254	161	229841.
Lode Marble #12	1254	163	229842.
Lode Marble #13	1254	165	229843.
Lode Marble #14	1254	167	229844.
Lode Marble #15	1254	169	229845.
Lode Marble #16	1254	171	229846.
Lode Marble #17	1254	173	229847.
Lode Marble #18	1254	175	229848.
Lode Marble #19	1254	177	229849.
Lode Marble #20✓	1254	179	229850.
Lode Marble #21✓	1257	816	231216.
Lode Marble #22	1257	818	231217.
Lode Marble #23	1257	820	231218.
Lode Marble #24	1257	822	231219.
Lode Marble #25	1257	824	231220.
Lode Marble #26	1257	826	231221.

The location notices of the above-described claims are within Sections 17 and 18, Township 1 South, Range 13 East, G&SRM.

RECEIVED
BLM AZ STATE OFFICE
DEC 9 12 54 PM '91
PHOENIX, ARIZONA

36/4/2

1762-427



OFFICIAL RECORDS OF
PINAL COUNTY RECORDER
KATHLEEN C. FELIX

DATE: 29JUL91 TIME: 1215
FEE: \$6.00 \$4.00 \$5.00
PAGES: 003
DOCKET: 1762 PAGE: 427
INSTRUMENT # 016547

When recorded mail to:

Thomas Clark
Box 2513
Globe, Az 85502

(The above space reserved for recording information)

CAPTION HEADING

Affidavit of Performance of Annual
Assessment Work

RECEIVED
BLM. AZ STATE OFFICE
DEC 9 12 54 PM '91
PHOENIX, ARIZONA

return To. Thomas A. Clary
P.O. Box 2513
Globe, Ariz 85502

DOCKET 837 PAGE 762

102329

11841

229831

231216

TD

My

AFFIDAVIT OF PERFORMANCE OF ANNUAL LABOR

RECEIVED
BLM AZ STATE OFFICE
DEC 9 12 53 PM '91
PHOENIX, ARIZONA

STATE OF ARIZONA

COUNTY OF Gila

ss.

THOMAS A. CLARY, being duly sworn, deposes and says:

That he is a citizen of the United States and more than eighteen (18) years of age and resides at Pinal Ranch, Arizona;

That he is personally acquainted with the unpatented lode mining claims described in Exhibit A attached hereto and made a part hereof, which claims are situated in the Pioneer (Dripping Springs) Mining District, Gila County, Arizona;

That the undersigned and his wife, Roberta E. Clary; Carl J. Johnson; and Lynn M. Sheppard and Nancy Sheppard are the owners of the claims described in Exhibit A;

That between September 1, 1990 and August 31, 1991, in excess of \$3,500.00 worth of work and improvements were done and performed upon said claims, not including the location work of said claims;


That such work and improvements consisted of road maintenance and repair, sampling and maintenance of mine and plant site area and was performed by Lynn M. Sheppard and the undersigned;

That such work and improvements were performed by or at the expense of the owners of said claims, for the purpose of complying with the laws of the United States pertaining to assessment work or annual work;


That the unpatented lode mining claims described in Exhibit A form a group of contiguous unpatented lode mining claims; and that the above-described work was done pursuant to a

common plan of exploration and development upon or for the benefit of all of the said claims listed in Exhibit A.

DATED this 25th day of ~~August~~, 19
July


Thomas A. Clary

SUBSCRIBED AND SWORN to before me this 25th day of ~~August~~,
1991, by Thomas A. Clary. July, mar


Notary Public

My Commission Expires:

My Commission Expires April 22, 1994

RECEIVED
BLM AZ STATE SERVICE
DEC 9 1993
PHOENIX, AZ

Exhibit ALUCKY BOY CLAIMS

Those certain unpatented lode mining claims situated in the Pioneer (Dripping Springs) Mining District, Gila County, Arizona, the names of which and the Books and pages of recording of the location notices of which in the office of the Recorder of Gila County of which, and the Bureau of Land Management Serial Numbers of which, are as follows:

<u>Name of Claim</u>	<u>Book</u>	<u>Page</u>	<u>A MC Number</u>
Lucky Boy No. 1 ✓	497	599	102329 .
(Rerecorded)	498	702	
Lucky Boy No. 2	497	600	102330 .
(Rerecorded)	498	705	
Lucky Boy No. 3	497	601	102331 .
(Rerecorded)	498	708	
Lucky Boy No. 4	497	602	102332 .
(Rerecorded)	498	711	
Lucky Boy No. 5	497	603	102333 .
(Rerecorded)	498	714	
Lucky Boy No. 6	497	604	102334 .
(Rerecorded)	498	717	
Lucky Boy No. 7	497	605	102335 .
(Rerecorded)	498	720	
Lucky Boy No. 8	497	606	102336 .
(Rerecorded)	498	723	
Lucky Boy No. 9	497	607	102337 .
(Rerecorded)	498	726	
Lucky Boy No. 10	497	608	102338 .
(Rerecorded)	498	729	
Lucky Boy No. 11	497	609	102339 .
(Rerecorded)	498	732	
Lucky Boy No. 12	497	610	102340 .
(Rerecorded)	498	735	
Lucky Boy No. 13	497	611	102341 .
(Rerecorded)	498	738	
Lucky Boy No. 14	497	612	102342 .
(Rerecorded)	498	741	
Lucky Boy No. 15	497	613	102343 .
(Rerecorded)	498	744	
Lucky Boy No. 16	497	614	102344 .
(Rerecorded)	498	747	
Lucky Boy No. 17 ✓	497	615	102345 .
(Rerecorded)	498	750	
Paula No. 1 ✓	381	708	11863 ✓
Paula No. 2	381	709	11864 .
Paula No. 3	381	710	11865 .
Paula No. 4	381	711	11866 .
Paula No. 5	381	712	11867 .
Paula No. 6	381	713	11868 .
Paula No. 7	381	714	11869 .

RECEIVED
B.L.M. AZ
OFFICE
Dec 9 11 51
PHOENIX ARIZONA

Name of Claim	Book	Page	A MC Number
Paula No. 8	381	715	11870.
Paula No. 9	381	716	11871.
Paula No. 10	381	717	11872.
Paula No. 11	381	718	11873.
Paula No. 12	381	719	11874.
Paula No. 13	381	720	11875.
Paula No. 14 ✓	381	721	11876 ✓
Tuesday No. 2	431	433	11878 ✓
Tuesday No. 4 ✓	431	435	11880.
Tuesday No. 6 ✓	431	437	11882.

RECEIVED
B.L.M. AZ STATE OFFICE
DEC 9. 12 54 PM '91
PHOENIX, ARIZONA

10

00 + \$400 + \$1.00
20 cash

604857

STATE OF ARIZONA, County of Gila, ss:

I do hereby certify that the within instrument was filed and recorded at request of Thomas A. Clary

Date Jul. 25, 1991 Time 12:20 P. M., Docket 837 Official Records Page S 762-765
Records of Gila County, Arizona.

WITNESS my hand and official seal the day and year first above written.

Thomas A. Clary
P.O. Box 2513
Globe, AZ 85502

MICROFILMED
Compared

MARY V. DE PAOLI, County Recorder

By Christy L. Holley
Deputy

UNITED STATES
DEPARTMENT OF THE INTERIOR
BUREAU OF LAND MANAGEMENT

RECEIPT AND ACCOUNTING ADVICE

No. 1717920

RS/AZ

12/09/91

Subject: AFFIDAVITS OF ASSESSMENT WORK (52)

2 22 12

260.00

Applicant:

ROBERTA CLARY, ET AL
P.O. BOX 2513
GLOBE, AZ 85502

SAME - CHECK #210

Remitter: (602) 473-2649

OK g.

Assignor:

LEASE MANAGEMENT DATA ☐ NEW ☐ UPDATE ☐ PAYMENT

ORIGINAL SERIAL NO.	ASG.	TYPE	ST.	CTY.	FUND SYMBOL	ACRES/UNITS	RATE
AMC 11863, ET AL							

AMOUNT	ANV. DATE	EXP. DATE	BILL CYC.	S/C	DISTRICT	NEXT BILL	MISC. DATA	U of M	ACTUAL UNITS

ASSIGNMENT SERIAL NO.	ASG.	TYPE	ST.	CTY.	FUND SYMBOL	ACRES/UNITS	RATE

AMOUNT	ANV. DATE	EXP. DATE	BILL CYC.	S/C	DISTRICT	NEXT BILL	MISC. DATA	U of M	ACTUAL UNITS

APPLY REMITTANCE

ACTION	FUND SYMBOL	CTY.	AMOUNT
FILING FEE			
RENTAL			
UNEARNED			
REFUND			
TOTAL			
AMOUNT DUE			

Remarks:

ack
FCS

BY:

DATE:

- ☐ Lease in Escrow?
☐ KGS?
☐ Auto Escalates?
☐ Auto Renew?

Of Interest?
Operating Rights?
Operator
Bond Filed?

FOR MMS USE ONLY

BILLEE	FOREST REFUGE
NUMBER	
OCS SECTION	
CODE	

CASE FOLDER COPY

UNITED STATES
DEPARTMENT OF THE INTERIOR
BUREAU OF LAND MANAGEMENT

RECEIPT AND ACCOUNTING ADVICE

No. 1717919 04

RS/AZ

12/09/91

Subject: AFFIDAVITS OF ASSESSMENT WORK (17) ✓

2 21 12

85.00

Applicant:

ROBERTA CLARY, ET AL
P.O. BOX 2513
GLOBE, AZ 85502

SAME - CHECK #209

Remitter: (602) 473-2649

OK g.

Assignor:

LEASE MANAGEMENT DATA ☐ NEW ☐ UPDATE ☐ PAYMENT

ORIGINAL SERIAL NO.	ASG.	TYPE	ST.	CTY.	FUND SYMBOL	ACRES/UNITS	RATE
AMC 102329, ET AL							

AMOUNT	ANV. DATE	EXP. DATE	BILL CYC.	S/C	DISTRICT	NEXT BILL	MISC. DATA	U of M	ACTUAL UNITS

ASSIGNMENT SERIAL NO.	ASG.	TYPE	ST.	CTY.	FUND SYMBOL	ACRES/UNITS	RATE

AMOUNT	ANV. DATE	EXP. DATE	BILL CYC.	S/C	DISTRICT	NEXT BILL	MISC. DATA	U of M	ACTUAL UNITS

APPLY REMITTANCE

ACTION	FUND SYMBOL	CTY.	AMOUNT
FILING FEE			
RENTAL			
UNEARNED			
REFUND			
TOTAL			
AMOUNT DUE			

Remarks:

Adk
EES

BY:

DATE:

- ☐ Lease in Escrow?
☐ KGS?
☐ Auto Escalates?
☐ Auto Renew?

Of Interest?
Operating Rights?
Operator
Bond Filed?

FOR MMS USE ONLY

BILLEE	FOREST REFUGE
NUMBER	
OCS SECTION	
CODE	

CASE FOLDER COPY

1690-330

**AFFIDAVIT OF
PERFORMANCE OF
ANNUAL ASSESSMENT WORK**

MN-2 © LawForms 3-80

RECEIVED 229831
B.L.M. AZ STATE OFFICE 231216
Dec 13 10 25 AM '90

Effective Date <u>July 23, 1990</u>	County and State <u>Pinal - Arizona</u>
Affiant (Name, Address, and Zip Code) <u>Thomas A. Clary</u> <u>P.O. Box 2513</u> <u>Globe, Arizona 85502</u>	OWNERS OF MINING CLAIM (Names, Addresses, and Zip Codes) <u>White Metals Mining Company</u> <u>Thomas A. Clary, Pres</u> <u>P.O. Box 2513</u> <u>Globe, Arizona 85502</u>
Mining Claim (Name, Number, and Mining District) <u>Code Marble #1 - #26</u> <u>(see EXHIBIT A)</u>	Period of Time Covered by this Affidavit (give dates) <u>Sept. 1, 1989 thru Aug. 31, 1990</u>
Recording and Filing Information The Location Notice of this Mining Claim is recorded at Docket <u>(see attached EXHIBIT A)</u> , Page <u>Silver King</u> Mining District, in the Office of the County Recorder of <u>Pinal</u> County, Arizona. The Location Notice is also filed under filing serial number <u>(see EXHIBIT A)</u> with the proper BLM office Located in <u>Phoenix</u> in the State of <u>Arizona</u> .	

URSANT TO ARS §27-208 and 43-CFR 3833.2 Affiant States:

1. Affiant is a citizen of the United States, is over 18 years of age, resides at the above address and is personally acquainted with the above described mining claim.

2. During the period of time stated above, at least \$ 2,600.00 worth of work and improvements were done and performed upon Mining Claim not including the location work of the claim.


3. The work and improvements were made by and at the expense of the above named Owner of Mining claim for the purposes of complying with the laws of the United States pertaining to assessment or annual work.

4. The following persons were employed by Owner of Mining Claim and labored upon Mining Claim and did the work and improvements:

Clarence "Bud" Westerbur et al.
Thomas A. Clary Clarence B. Westerbur

5. The following work was performed on Mining Claim:

Road building, maintenance, repair
and mining



Thomas A. Clary
Thomas A. Clary
Signatures of Affiant

DATE OF: <u>Arizona</u> COUNTY OF: <u>Pinal</u> Date of Verification <u>7-30-90</u>	Verification. On this date, before me, a Notary Public, ss. <u>Thomas A. Clary</u> who, being duly sworn upon oath, stated that he had read this document and knows of his own knowledge that the facts stated within are true and correct, except for those matters based on information which he believes to be true.	Signature of Notary Public: <u>Deputy Recorder</u> <u>Foran Goldammer</u> Notary Expiration Date: <u>12-31-92</u>
--	---	---

INSTRUCTIONS: Record in Office of County Recorder for County where claim is located before December 31 and file with proper BLM office before December 30 each year.

This instrument was recorded or filed at the request of:

Thomas A. Clary
P.O. Box 2513
Globe, Arizona
85502

The recording official is directed to return this instrument or a copy thereof to the above person.

CERTIFICATE OF RECORDATION OR FILING

I certify that this instrument was filed or recorded on the date, at the time, in the docket, beginning with the page number, and with the fee number and file number stamped in the top space of this instrument. If the instrument is of multiple pages, the docket and page set forth represent the first page of that instrument and that instrument extends through Docket 1690 Page 330

Official Certifying Recordation

Deputy

RECEIVED
B.L.M. AZ STATE OFFICE

DEC 13 10 25 AM '90

PHOENIX, ARIZONA

EXHIBIT A

The following unpatented lode mining claims situated in the Silver King Mining District, Pinal County, Arizona, the names and docket numbers and pages of recordation of the location notices of which and the BLM Serial Numbers of which are as follows:

<u>Name of Claim</u>	<u>Docket</u>	<u>Page</u>	<u>A MC Number</u>
Lode Marble #1	1254	141	229831
Lode Marble #2	1254	143	229832
Lode Marble #3	1254	145	229833
Lode Marble #4	1254	147	229834
Lode Marble #5	1254	149	229835
Lode Marble #6	1254	151	229836
Lode Marble #7	1254	153	229837
Lode Marble #8	1254	155	229838
Lode Marble #9	1254	157	229839
Lode Marble #10	1254	159	229840
Lode Marble #11	1254	161	229841
Lode Marble #12	1254	163	229842
Lode Marble #13	1254	165	229843
Lode Marble #14	1254	167	229844
Lode Marble #15	1254	169	229845
Lode Marble #16	1254	171	229846
Lode Marble #17	1254	173	229847
Lode Marble #18	1254	175	229848
Lode Marble #19	1254	177	229849
Lode Marble #20	1254	179	229850
Lode Marble #21	1257	816	231216
Lode Marble #22	1257	818	231217
Lode Marble #23	1257	820	231218
Lode Marble #24	1257	822	231219
Lode Marble #25	1257	824	231220
Lode Marble #26	1257	826	231221

✓ 229831-50

✓ 231216-21

The location notices of the above-described claims are within Sections 17 and 18, Township 1 South, Range 13 East, G3331

ACCOUNTING ADVICE COPY

162-828 953794

**AFFIDAVIT OF
PERFORMANCE OF
ANNUAL ASSESSMENT WORK**

MN-2 © LawForms 3-80



Effective Date <i>August 15, 1989</i>	County and State <i>Pinal - Arizona</i> <i>229831</i> <i>231216 SN</i>
AFFIANT (Name, Address, and Zip Code) <i>Thomas A. Clary</i> <i>P.O. Box 2513</i> <i>Globe, Arizona 85502</i>	OWNERS OF MINING CLAIM (Names, Addresses, and Zip Codes) <i>White Metals Mining</i> <i>Company - Thomas A. Clary, Pres</i> <i>P.O. Box 2513</i> <i>Globe, Arizona 85502</i>
Mining Claim (Name, Number, and Mining District) <i>Code Marble #1 - 26</i> <i>See EXHIBIT A)</i>	Period of Time Covered by this Affidavit (give dates) <i>Sept. 1, 1988 thru Aug. 31, 1989</i>
Recording and Filing Information The Location Notice of this Mining Claim is recorded at Docket <i>(see attached EXHIBIT A)</i> , Page <i>Silver King</i> , Mining District, in the Office of the County Recorder of <i>Pinal</i> County, Arizona. The Location Notice is also filed under filing serial number <i>(see EXHIBIT A)</i> with the proper BLM office Located in <i>Phoenix</i> in the State of <i>ARIZONA</i> .	

PURSUANT TO ARS §27-208 and 43-CFR 3833.2 Affiant States:

1. Affiant is a citizen of the United States, is over 18 years of age, resides at the above address and is personally acquainted with the above described mining claim.

2. During the period of time stated above, at least \$ *2,600.00* worth of work and improvements were done and performed upon Mining Claim not including the location work of the claim.

3. The work and improvements were made by and at the expense of the above named Owner of Mining Claim for the purposes of complying with the laws of the United States pertaining to assessment or annual work.

4. The following persons were employed by Owner of Mining Claim and labored upon Mining Claim and did the work and improvements:

Clarence "Bud" Westerbur et al
Thomas A. Clary

5. The following work was performed on Mining Claim:

Road building, maintenance and repair, sampling and assaying

RECEIVED
BLM AZ STATE
CASH
190.00
OCT 12 2 23 PM '89
CLAIM
THIS IS
AND ACR
PAGE 1
2



STATE OF: <i>PINAL</i> COUNTY OF: <i>PINAL</i> Date of Verification <i>8-15-89</i>	Verification. On this date, before me, a Notary Public, personally appeared: <i>Thomas A Clary</i> who, being duly sworn upon oath, stated that he had read this document and knows of his own knowledge that the facts stated within are true and correct, except for those matters based on information which he believes to be true.	Signature of Notary Public: <i>Pat Starr</i> Notary Expiration Date: My Commission Expires April 11, 1993
---	---	--

INSTRUCTIONS: Record in Office of County Recorder for County where claim is located before December 31 and file with proper BLM office before December 30 each year.

This instrument was recorded or filed at the request of:

Thomas A. Clary
P.O. Box 2513
Globe, Arizona
85502

The recording official is directed to return this instrument or a copy thereof to the above person.

CERTIFICATE OF RECORDATION OR FILING

I certify that this instrument was filed or recorded on the date, at the time, in the docket, beginning with the page number, and with the fee number and file number stamped in the top space of this instrument. If the instrument is of multiple pages, the docket and page set forth represent the first page of that instrument and that instrument extends through Docket *2* Page *2*

Official Certifying Recordation

Deputy

*** CERTIFICATE OF RECORDING ***

STATE OF ARIZONA, COUNTY OF PINAL (SS)
I HEREBY CERTIFY THAT THE WITHIN INSTRUMENT WAS FILED FOR RECORD IN
PINAL COUNTY, STATE OF ARIZONA. WITNESS MY HAND AND OFFICIAL SEAL.

NO: 953794	TIME: 1230 17AUG89	PAGES: 002	FEE:	\$	6.00
				\$	4.00
KATHLEEN C. FELIX				\$	5.00
PINAL COUNTY RECORDER, BY				DEPUTY	

LABOR

FROM: CLARY, THOMAS A
TO: LODE MARBLE #01-26

1624-829

EXHIBIT A

The following unpatented lode mining claims situated in the Silver King Mining District, Pinal County, Arizona, the names and dockets and pages of recordation of the location notices of which and the BLM Serial Numbers of which are as follows:

<u>Name of Claim</u>	<u>Docket</u>	<u>Page</u>	<u>A MC Number</u>
Lode Marble #1	1254	141	229831
Lode Marble #2	1254	143	229832
Lode Marble #3	1254	145	229833
Lode Marble #4	1254	147	229834
Lode Marble #5	1254	149	229835
Lode Marble #6	1254	151	229836
Lode Marble #7	1254	153	229837
Lode Marble #8	1254	155	229838
Lode Marble #9	1254	157	229839
Lode Marble #10	1254	159	229840
Lode Marble #11	1254	161	229841
Lode Marble #12	1254	163	229842
Lode Marble #13	1254	165	229843
Lode Marble #14	1254	167	229844
Lode Marble #15	1254	169	229845
Lode Marble #16	1254	171	229846
Lode Marble #17	1254	173	229847
Lode Marble #18	1254	175	229848
Lode Marble #19	1254	177	229849
Lode Marble #20	1254	179	229850
Lode Marble #21	1257	816	231216
Lode Marble #22	1257	818	231217
Lode Marble #23	1257	820	231218
Lode Marble #24	1257	822	231219
Lode Marble #25	1257	824	231220
Lode Marble #26	1257	826	231221

229831-50

231216-21

The location notices of the above-described claims are within Sections 17 and 18, Township 1 South, Range 13 East, G&S

RECEIVED
BLM AZ STATE OFFICE
CASH
MO
OCT 12 2 23 PM '89
CLAIM
THIS IS TO
AND ACKNOWLEDGMENT
PAGE OF

STATE OF ARIZONA,

ss.

I hereby certify that the within instrument was filed and

County of _____ recorded _____, 19____, at _____ M.

In Docket No. _____, Page _____, at the request of _____

When recorded mail to:

Witness my hand and official seal.

Triple Nichol Inc
RR 1 Box N123
Globe, Az. 85501

County Recorder

By _____

Deputy Recorder

Fee No.:

913624

RECEIVED

B.L.M. AZ STATE OFFICE

Fee: \$ JUL 01 1988

7:45 A.M.
PHOENIX, ARIZONA

AFFIDAVIT OF PERFORMANCE OF ANNUAL WORK

State of Arizona

County of PINAL

ss.

1. The undersigned being duly sworn according to law deposes and says that they are a citizen of the United States, more than eighteen years of age and that all of the facts set forth in this affidavit are true and correct according to the best of their knowledge, information and belief.

2. That they are personally acquainted with the following mining claims.

Claim Name	Arizona Mining Claim Number	Claim Type	Location Notice Recorded in Book or Docket No., Page No.
Lode MARBLE 1 thru 26	See Attachment.		

3. That between the date of Sept 1, 1987 and Sept 1, 1988 at least Twenty Six Hundred Dollars (\$2600.00) worth of work and improvements were done and performed upon this claim not including location work.

4. The work and improvements were made by and at the expense of Monty Nichols

Leasee

owner of the mine whose address is RR Box 123N Globe, ARIZ.

for the purpose of complying with the laws of the United States pertaining to assessment or annual work.

5. The name of the people employed by the owner to do the work and improvements were WAYNE HAMMON & LOUIS RODRIGUEZ

6. The work and improvements done were MAINTENANCE AND IMPROVING OF EXISTING ROADS AND DRILL SITE

Date 6-23-88

Bill Enders
Signature

Subscribed to and sworn before me this 23rd day of June 19 88 by Bill Enders

My comm. expires

FEB 18 1989

Christy L. Nichols Noak
Notary Public

EXHIBIT A

The following unpatented lode and placer mining claims situated in the Silver King Mining District, Pinal County, Arizona, the location notices of which are within Sections 17 and 18, Township 1 South, Range 13 East, G&SRM and the names and dockets and pages of recordation of the location notices of which in the office of the Recorder of Pinal County and the BLM Serial Numbers of which are as follows:

<u>Name of Claim</u>	<u>Docket</u>	<u>Page</u>	<u>A MC Number</u>
Lode Marble # 1	1254	141	229831
Lode Marble # 2	1254	143	229832
Lode Marble # 3	1254	145	229833
Lode Marble # 4	1254	147	229834
Lode Marble # 5	1254	149	229835
Lode Marble # 6	1254	151	229836
Lode Marble # 7	1254	153	229837
Lode Marble # 8	1254	155	229838
Lode Marble # 9	1254	157	229839
Lode Marble #10	1254	159	229840
Lode Marble #11	1254	161	229841
Lode Marble #12	1254	163	229842
Lode Marble #13	1254	165	229843
Lode Marble #14	1254	167	229844
Lode Marble #15	1254	169	229845
Lode Marble #16	1254	171	229846
Lode Marble #17	1254	173	229847
Lode Marble #18	1254	175	229848
Lode Marble #19	1254	177	229849
Lode Marble #20	1254	179	229850
Lode Marble #21	1257	816	231216
Lode Marble #22	1257	818	231217
Lode Marble #23	1257	820	231218
Lode Marble #24	1257	822	231219
Lode Marble #25	1257	824	231220
Lode Marble #26	1257	826	231221

RECEIVED
B.L.M. AZ STATE OFFICE

JUL 01 1988

7:45 A.M.
PHOENIX, ARIZONA

229831-850
231216-21

*** CERTIFICATE OF RECORDING ***

STATE OF ARIZONA, COUNTY OF PINAL (SS)
I HEREBY CERTIFY THAT THE WITHIN INSTRUMENT WAS FILED FOR RECORD IN
PINAL COUNTY, STATE OF ARIZONA. WITNESS MY HAND AND OFFICIAL SEAL.

NO: 913624

TIME: 1000 23JUN88

PAGES: 002

FEE: \$ 5.00
\$ 4.00
\$ 5.00

KATHLEEN C. FELIX

PINAL COUNTY RECORDER, BY DEPUTY

LABOR


FROM: ENDERS, BILL
TO: LODE MARBLE 01-26

RECEIVED
B.L.M. AZ STATE OFFICE

JUL 01 1988

7:45 A.M.
PHOENIX, ARIZONA

TRIPLE NICHOL, INC.
R.R. 1, BOX N123
GLOBE, ARIZONA 86501



Bureau of Land Management
3107 North 7th Street
Phoenix Az. 85014

Thomas A. Clary
 P.O. # 2513
 Globe 85502
 next 1

Affidavit of Labor Performed and Improvements Made

229831
 231216
 gi

STATE OF ARIZONA,
 County of Pinal } ss.

Floyd J. Ingram Sr. , being duly sworn, deposes and

says that he is a citizen of the United States and more than twenty-one years of age, and
 resides at Pinal Ranch in Pinal County, State of Arizona, and is personally

acquainted with the mining claim known as Lode Marble #1 thru

Lode Marble #26 See Attached Exhibit "A"

mining claim situate in ~~Pinal Ranch~~ Silver King

Mining District, County of Pinal, State of Arizona, the location notice of which

is recorded in the office of the County Recorder of said County, in Book See Attached of Records of

Mines, at page Exhibit "A"; that between the 1st day of September, A. D. 1986,

and the 31st day of August A. D. 1987, at least \$26.00

dollars worth of work and improvements were
 done and performed upon said claim, not including the location work of said claim. Such work

and improvements were made by and at the expense of Thomas A. Clary Sr.,

Thomas A. Clary Jr., and Floyd J. Ingram Sr.

owner S of said claim for the purpose of complying with the laws of the United States

pertaining to assessment of annual work, and Thomas A. Clary Sr.

and Thomas A. Clary Jr.

were the men employed by said owner S and who labored upon said claim, did said work


and improvements, the same being as follows, to-wit: Bulk Sampling

and road work.

17-015-13E-N

18-

RECEIVED
 B.L.H. STATE
 PHOENIX, ARIZONA
 DEC 19 12 36 PM '87



Subscribed and sworn to before me this 31 day of August A. D. 1987

(My commission expires.....)

Rosemary Chaffin
 Notary Public.

EXHIBIT A

The following unpatented lode mining claims situated in the Silver King Mining District, Pinal County, Arizona, the names and dockets and pages of recordation of the location notices of which and the BLM Serial Numbers of which are as follows:

<u>Name of Claim</u>	<u>Docket</u>	<u>Page</u>	<u>A MC Number</u>
Lode Marble #1 .	1254	141	229831 .
Lode Marble #2 .	1254	143	229832 .
Lode Marble #3 .	1254	145	229833 .
Lode Marble #4 .	1254	147	229834 .
Lode Marble #5 .	1254	149	229835 .
Lode Marble #6 .	1254	151	229836 .
Lode Marble #7 .	1254	153	229837 .
Lode Marble #8 .	1254	155	229838 .
Lode Marble #9 .	1254	157	229839 .
Lode Marble #10 .	1254	159	229840 .
Lode Marble #11 .	1254	161	229841 .
Lode Marble #12 .	1254	163	229842 .
Lode Marble #13 .	1254	165	229843 .
Lode Marble #14 .	1254	167	229844 .
Lode Marble #15 .	1254	169	229845 .
Lode Marble #16 .	1254	171	229846 .
Lode Marble #17 .	1254	173	229847 .
Lode Marble #18 .	1254	175	229848 .
Lode Marble #19 .	1254	177	229849 .
Lode Marble #20 .	1254	179	229850 .
Lode Marble #21 .	1257	816	231216 .
Lode Marble #22 .	1257	818	231217 .
Lode Marble #23 .	1257	820	231218 .
Lode Marble #24 .	1257	822	231219 .
Lode Marble #25 .	1257	824	231220 .
Lode Marble #26 .	1257	826	231221 .

RECEIVED
BLM AZONA OFFICE
DEC 14 12 36 PM '87
PHOENIX, ARIZONA

The location notices of the above-described claims are within Sections 17 and 18, Township 1 South, Range 13 East, G&SRM.

1400-716

Tom Clary
P.O. Box 113
Globe, Arizona 85502

229831
850659
231216
ceg

AFFIDAVIT OF PERFORMANCE OF ANNUAL LABOR

RECEIVED
B.L.M. AZ STATE OFFICE

NOV 18 1986

7:45 A.M.

STATE OF ARIZONA)
COUNTY OF Pinal) ss.

THOMAS, A. CLARY, being duly sworn, deposes and says:

That he is a citizen of the United States and more than 18 years of age and resides at Pinal Ranch, Arizona;

That he is personally acquainted with the unpatented lode mining claims described in Exhibit A attached hereto and made a part hereof, which claims are situated in the Silver King Mining District, Pinal County, Arizona;

That the undersigned is the owner of the claims described in Exhibit A;

That between September 1, 1985 and August 31, 1986, in excess of \$2,600.00 worth of work and improvements were done and performed upon said claims, not including the location work of said claims;

That such work and improvements consisted of a geologic survey conducted on the ground for mineral deposits by the proper application of the principles and techniques of the science of geology as they relate to the search for and discovery of mineral deposits and verified by the geological report attached hereto as Exhibit B and made a part hereof;


That such work and improvements was performed by the undersigned for the purpose of complying with the laws of the United States pertaining to assessment work for annual work;

That the unpatented lode mining claims described in Exhibit A form a group of contiguous unpatented lode mining claims; and


1400-717


That the above-described work was done pursuant to a common plan for the exploration and development of and for the benefit of all of the said claims listed in Exhibit A.

DATED this 17 day of November, 1986.


Thomas A. Clary

SUBSCRIBED AND SWORN to before me this 17 day of November, 1986, by Thomas A. Clary.




Notary Public D. Parks
deputy recorder

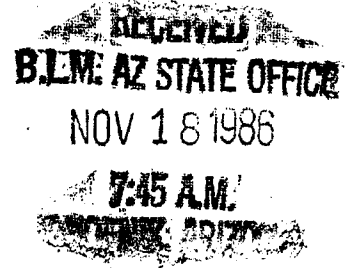


EXHIBIT A

The following unpatented lode mining claims situated in the Silver King Mining District, Pinal County, Arizona, the names and dockets and pages of recordation of the location notices of which and the BLM Serial Numbers of which are as follows:

<u>Name of Claim</u>	<u>Docket</u>	<u>Page</u>	<u>A MC Number</u>
Lode Marble #1	1254	141	229831
Lode Marble #2	1254	143	229832
Lode Marble #3	1254	145	229833
Lode Marble #4	1254	147	229834
Lode Marble #5	1254	149	229835
Lode Marble #6	1254	151	229836
Lode Marble #7	1254	153	229837
Lode Marble #8	1254	155	229838
Lode Marble #9	1254	157	229839
Lode Marble #10	1254	159	229840
Lode Marble #11	1254	161	229841
Lode Marble #12	1254	163	229842
Lode Marble #13	1254	165	229843
Lode Marble #14	1254	167	229844
Lode Marble #15	1254	169	229845
Lode Marble #16	1254	171	229846
Lode Marble #17	1254	173	229847
Lode Marble #18	1254	175	229848
Lode Marble #19	1254	177	229849
Lode Marble #20	1254	179	229850
Lode Marble #21	1257	816	231216 ✓
Lode Marble #22	1257	818	231217 ✓
Lode Marble #23	1257	820	231218 ✓
Lode Marble #24	1257	822	231219 ✓
Lode Marble #25	1257	824	231220 ✓
Lode Marble #26	1257	826	231221 ✓

The location notices of the above-described claims are within Sections 17 and 18, Township 1 South, Range 13 East, G&SRM.

RECEIVED
BLM AZ STATE OFFICE

NOV 18 1986

7:45 A.M.
PINAL COUNTY, ARIZONA

1400-719

EXHIBIT B

GEOLOGICAL REPORT
(30 USCA § 28-1)


A geological survey was conducted on the ground by the undersigned for, the purpose of verifying and mapping mineral deposits within the unpatented lode mining claims and pursuant to the above-referenced statute, the undersigned reports the following:

(a) The location of the work performed in relation to the point of discovery and to the boundaries of the claim is as set forth on the map attached as Appendix One to this Report;

(b) The nature, extent and cost: the undersigned conducted an extensive geologic mapping program throughout the boundaries of the said claims at a cost in excess of \$2,600.00;

(c) The basic geologic findings resulting from the geologic survey and mapping are summarized as follows:

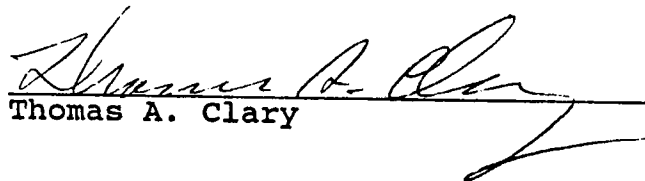
With in the boundary of these claims, an extensive mineral deposit has been defined containing marble, base metals, and precious metals of economic merit.

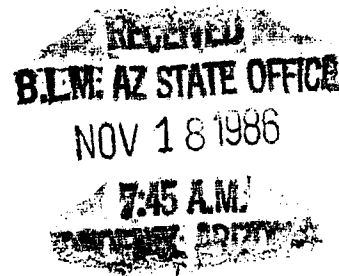


1400-720

(d) The geological survey was conducted by Thomas A. Clary, P.O. Box 2513, Globe, Arizona, who holds a Bachelor's and a Master's Degree in Science in Geology from Arizona State University and has more than 25 years of experience in exploration and economic geology.

DATED this, 17 day of November, 1986.


Thomas A. Clary



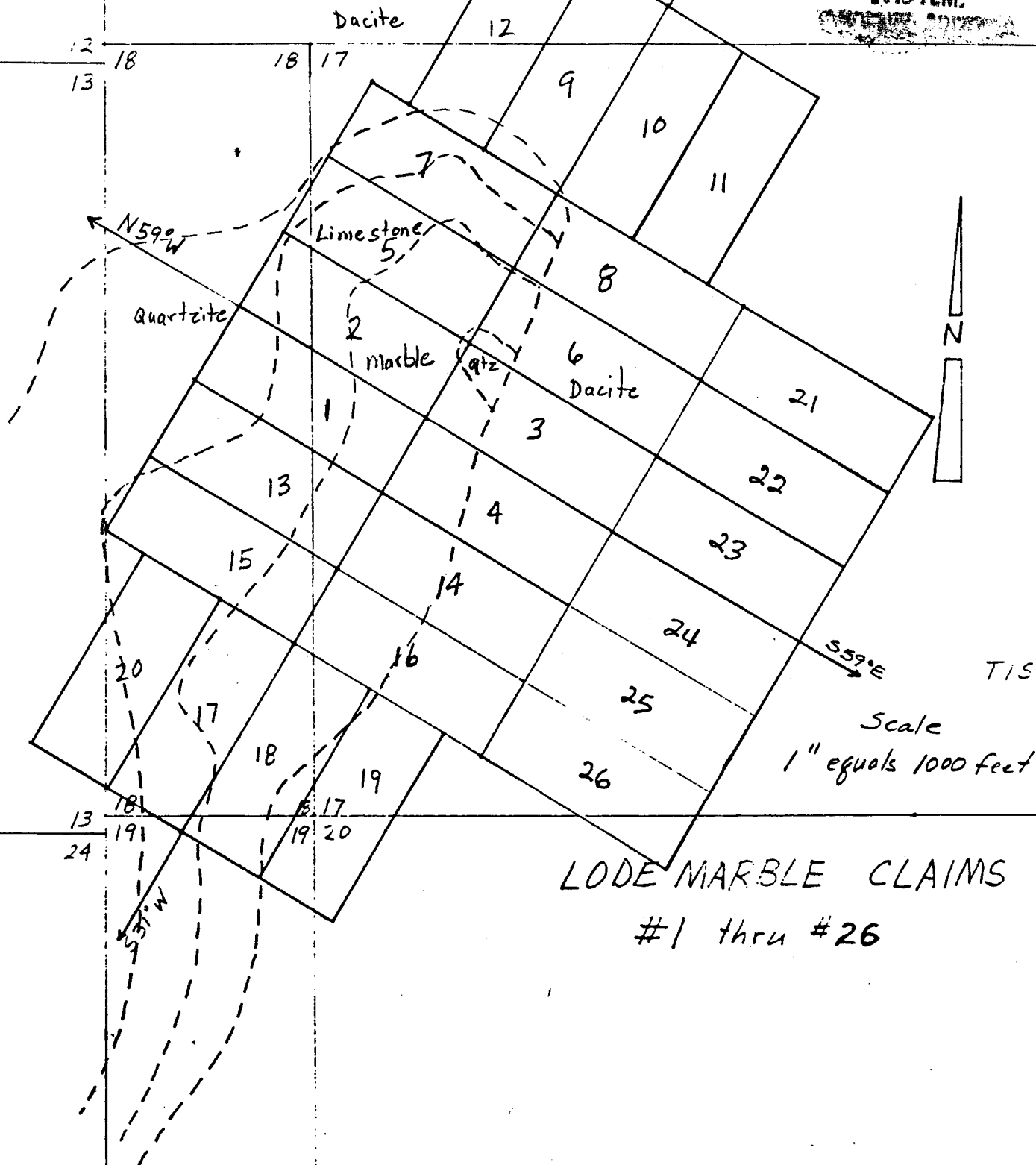
S. E. R. 13 E

1400-721

RECEIVED
B.L.M. AZ STATE OFFICE

NOV 18 1988

7:45 A.M.



229831
231216
cag

Thomas A. Clary (owner)
P.O. Box 2513
Globe, Arizona 85501

Dec 6, 1985

I intend to hold placer claims known
as P#1 thru P#9 - AMC#229851 thru
AMC#229859, and Lode Claims
known as Lode Marble #1 thru Lode Marble #24
- AMC#229831 thru AMC#231221
#1-20 229831-229850 #21-24 231216-221

These Claims are being held for valuable
mineral contained therein and I intend
to develop these claims for valuable
mineral.

Thomas A. Clary

Steph Pelugin (Agent)

RECEIVED
B.L.M. AZ STATE OFFICE

DEC 23 1985

7:45 A.M.
PHOENIX, ARIZONA

NOTICE!!

These documents have been scanned!

Do not place un-scanned documents beneath this notice!

Do not remove this notice from this file!

GPO Jacket No. 560-102
Print Order 61540
Rise Business Services, LLC
Job=AZ15 8/2/2019



Box Number= AZ15208



Claim Begin-End: AMC231216-AMC231221

5 Miscellaneous



AZ15208-1

AMC231216-AMC229831

United States Department of the Interior
Bureau of Land Management
 DIV OF LANDS, MINRLS & ENERGY
 ONE N CENTRAL AVE
 PHOENIX, AZ 85004 -4427
 Phone: 602-417-9200

Receipt

No: 3967331

AMC 229831
 231216
 325634
 332010

Transaction #: 4077222	
Date of Transaction: 08/31/2017	
CUSTOMER:	
	OMYA INC 9987 CARVER RD STE 300 BLUE ASH, OH 45242-5563 US

LINE #	QTY	DESCRIPTION	REMARKS	UNIT PRICE	TOTAL
1	1.00	SUSPENSE, MISCELLANEOUS / SUSPENSE, MISCELLANEOUS / TEMPORARY HOLD (1 WEEK ONLY)		410.00	410.00
TOTAL:					\$410.00


PAYMENT INFORMATION			
1	AMOUNT:	410.00	POSTMARKED: 08/25/2017
	TYPE:	CHECK	RECEIVED: 08/30/2017
	CHECK NO:	220110	
	NAME:	OMYA INC 9987 CARVER RD STE 300 BLUE ASH OH 45242-5563 US	

REMARKS
NO MINING CLAIM SERIAL NUMBERS PROVIDED

This receipt was generated by the automated BLM Collections and Billing System and is a paper representation of a portion of the official electronic record contained therein.

10/12/17 REFUND PROCESSED DUE
 TO NO PAPERWORK SUBMITTED
 WITH FUNDS. DO NOT KNOW
 WHAT IT IS FOR. RM

Omya Inc.
The Landings II, Suite 300
9987 Carver Road
Cincinnati, OH 45242



8500434427 0041

NEOPOST

FIRST-CLASS MAIL

08/25/2017

US POSTAGE

\$000.46⁰




ZIP 45242
041L11254756

PHOENIX, ARIZONA

2011 AUG 30 A 10:24

RECEIVED
FLM STATE OFFICE



Omya Inc

Payment Doc. 160014800

CHECK NUMBER 220110

Invoice/CM	Date	Omya Doc#	Gross amount	Deductions	Balance
2018MNGCLAIM	08/16/2017	510039898	410.00	0.00	410.00
TOTAL AMOUNT PAID					410.00

**DEPARTMENT OF THE INTERIOR
BUREAU OF LAND MANAGEMENT
MINING CLAIMS**

**MC Customer Information - With Serial No. and Last Assessment Code
ACTIVE CLAIMS**

Page 1 of 1

Admin State: AZ

Geo State: AZ

1-760-248-5200

OMYA ARIZONA INC
7225 CRYSTAL CREEK RD
LUCERNE VALLEY, CA 92356-8646

CUSTOMER ID: 54371

<u>Serial No.</u>	<u>Claim Name/Number</u>	<u>Last Assmt Code</u>	<u>Last Assmt YR</u>	<u>Disposition</u>
AMC229831	LODE MARBLE #1	782	2018	ACTIVE
AMC229832	LODE MARBLE #2	782	2018	ACTIVE
AMC229833	LODE MARBLE #3	782	2018	ACTIVE
AMC229834	LODE MARBLE #4	782	2018	ACTIVE
AMC229835	LODE MARBLE #5	782	2018	ACTIVE
AMC229836	LODE MARBLE #6	782	2018	ACTIVE
AMC229837	LODE MARBLE #7	782	2018	ACTIVE
AMC229838	LODE MARBLE #8	782	2018	ACTIVE
AMC229839	LODE MARBLE #9	782	2018	ACTIVE
AMC229840	LODE MARBLE #10	782	2018	ACTIVE
AMC229841	LODE MARBLE #11	782	2018	ACTIVE
AMC229842	LODE MARBLE #12	782	2018	ACTIVE
AMC229843	LODE MARBLE #13	782	2018	ACTIVE
AMC229844	LODE MARBLE #14	782	2018	ACTIVE
AMC229845	LODE MARBLE #15	782	2018	ACTIVE
AMC229846	LODE MARBLE #16	782	2018	ACTIVE
AMC229847	LODE MARBLE #17	782	2018	ACTIVE
AMC229848	LODE MARBLE #18	782	2018	ACTIVE
AMC229849	LODE MARBLE #19	782	2018	ACTIVE
AMC229850	LODE MARBLE #20	782	2018	ACTIVE
AMC229851	P #1	782	2018	ACTIVE
AMC229852	P #2	782	2018	ACTIVE
AMC229853	P #3	782	2018	ACTIVE
AMC229854	P #4	782	2018	ACTIVE
AMC229855	P #5	782	2018	ACTIVE
AMC229856	P #6	782	2018	ACTIVE
AMC229857	P #7	782	2018	ACTIVE
AMC231216	LODE MARBLE #21	782	2018	ACTIVE
AMC231217	LODE MARBLE #22	782	2018	ACTIVE
AMC231218	LODE MARBLE #23	782	2018	ACTIVE
AMC231219	LODE MARBLE #24	782	2018	ACTIVE
AMC231220	LODE MARBLE #25	782	2018	ACTIVE
AMC231221	LODE MARBLE #26	782	2018	ACTIVE
AMC325634	APACHE #8	782	2018	ACTIVE
AMC325635	APACHE #6	782	2018	ACTIVE
AMC325638	APACHE #7	782	2018	ACTIVE
AMC325639	APACHE #10	782	2018	ACTIVE
AMC325640	APACHE #2	782	2018	ACTIVE
AMC325641	APACHE #1	782	2018	ACTIVE
AMC332010	APACHE #1A	782	2018	ACTIVE
AMC332011	APACHE #2A	782	2018	ACTIVE

Number of ACTIVE cases: 41

NO WARRANTY IS MADE BY BLM FOR USE OF THE DATA
FOR PURPOSES NOT INTENDED BY BLM.

called company on
10/6/2017. they did
not know what check
was for. pm

Reversal Confirmation Page 1 of 1
Authorized Date10/12/2017

Instructions to AccountsAZ BLM REFUND \$410, TO OMYA INC, FOR FUNDS RECEIVED
WITHOUT PAPERWORK, RECEIPT #3967331. RM

Login ID6222

Entry Date10/12/2017

Total Amount\$410.00

7/11/97

SERIAL NO: AMC231216 CLAIM NAME: LODE MARBLE #21 CASE TYPE: 384101

WHITE METALS MNG CO BOX 2513 GLOBE ,AZ 85502
OWNER

1 S 13 E GILA-SALT R. 017 NE SE PINAL AZ
DISTRICT PHOENIX

NOV 26,1984	403	LOCATION DATE	
DEC 29,1984	395	RECORDATION DATE	
AUG 15,1996	482	RENTAL/MAINTENANCE FEE	1997
DEC 09,1996	635	AMENDED LOCATION FILED	
AUG 15,1996	113	ADDITIONAL INFO RECEIVED	RECEIPT 2228582
AUG 30,1995	482	RENTAL/MAINTENANCE FEE	1996
AUG 30,1995	113	ADDITIONAL INFO RECEIVED	RECEIPT 2189633
AUG 26,1994	482	RENTAL/MAINTENANCE FEE	1995
AUG 26,1994	113	ADDITIONAL INFO RECEIVED	RECEIPT 2024606
NOV 06,1992	480	EVID OF ASSMT FILED	1992
APR 17,1989	396	TRF OF INTEREST FILED	CLARY THOMAS SR
DEC 29,1984	500	MAP IN LEAD FILE	AMC231216-AMC231221
DEC 29,1984	501	ACCT ADV IN LEAD FILE	AMC231216-AMC231221
DEC 26,1984	669	LAND STATUS CHECKED	
NOV 26,1984	404	COUNTY RECORDATION	0;1257;816
AUG 30,1983	482	RENTAL/MAINTENANCE FEE	1994
AUG 30,1983	482	RENTAL/MAINTENANCE FEE	1993;RECEIPT 2025711

UNITED STATES
DEPARTMENT OF THE INTERIOR
BUREAU OF LAND MANAGEMENT

RECEIPT AND ACCOUNTING ADVICE

NO. 2296224 04

Subject: AMENDMENTS - 26

TC/AZ 12/09/96
2 2 12 130.00

WHITE METALS MINING CO INC
BOX 2513
GLOBE AZ 85502

Remitter: CK 1016
473-2649

Assignor:

LEASE MANAGEMENT DATA										<input type="checkbox"/> NEW	<input type="checkbox"/> UPDATE	<input type="checkbox"/> PAYMENT
ORIGINAL SERIAL NO.	ASG.	TYPE	ST.	CTY.	FUND SYMBOL				ACRES/UNITS	RATE		
AMC 229831, ET AL												
AMOUNT	ANV. DATE	EXP. DATE	BILL CYC.	S/C	DISTRICT	NEXT BILL	MISC. DATA	U of M	ACTUAL UNITS			
ASSIGNMENT SERIAL NO.	ASG.	TYPE	ST.	CTY.	FUND SYMBOL				ACRES/UNITS	RATE		
AMOUNT	ANV. DATE	EXP. DATE	BILL CYC.	S/C	DISTRICT	NEXT BILL	MISC. DATA	U of M	ACTUAL UNITS			

APPLY REMITTANCE			
ACTION	FUND SYMBOL	CTY.	AMOUNT
FILING FEE			
RENTAL			
UNEARNED			
REFUND			
TOTAL			
AMOUNT DUE	See	AMC	229831

Remarks:
AMC 231216-231221(6)
Lode Marble #51 Lode
Lode Marble #56 Lode

ENTERED IN COMPUTER

BY: *JB* JUL 11 1997 DATE:

<input type="checkbox"/> Lease in Escrow?	<input type="checkbox"/> KGS? <input type="checkbox"/> Auto Escalates? <input type="checkbox"/> Auto Renew?	Of Interest? Operating Rights? Operator Bond Filed?	FOR MMS USE ONLY		
BILLEE			FOREST REFUGE		
NUMBER					
OCS SECTION					
CODE					

NOTICE!!

These documents have been scanned!

Do not place un-scanned documents beneath this notice!

Do not remove this notice from this file!

GPO Jacket No. 560-102
Print Order 61540
Rise Business Services, LLC
Job=AZ15 8/2/2019



Box Number= AZ15208



Claim Begin-End: AMC231216-AMC231221

6 Location Notices-Amendments and Supporting Documents



AZ15208-1

AMC231216-AMC229831

1996-033787

AMENDED
NOTICE OF LOCATION
(Lode)

NOTICE IS HEREBY GIVEN that the Lode Marble # 21 lode mining claim, more fully described below, is hereby amended by WHITE METALS MINING COMPANY, whose address is P.O. Box 2513, Globe, Arizona 85502. This is an amendment of the Lode Marble # 21 lode mining claim located on November 26, 1984, a copy of the location notice of which is of record in Docket 1257 at page 816 in the office of the Recorder of Pinal County, Arizona. The BLM Serial Number assigned to this claim is A MC No. 231216. The length of this claim is 1500 feet and the width is 600 feet and the general course of this claim is northwesterly-southeasterly. This claim is situated in the Silver King Mining District, Pinal County, Arizona. This claim, as amended, runs from the location monument on which this amended notice is posted approximately 50 feet in northwesterly direction to the northwesterly end center monument and approximately 1450 feet in a southeasterly direction to the southeasterly end center monument and is also marked by six additional monuments, one at each corner and one at the center of each endline of the claim, making the claim in the form of a parallelogram. The location monument at which this amended notice is posted is situated within Section 17, T. 1 S., R. 13 E., G. & S.R.M., and this claim encompasses portions of the following quarter section subdivisions:

NE, SE, Sec. 17, T. 1 S., R. 13 E.

The locality of this claim with reference to some natural object or permanent monument and additional information (if any) concerning its locality are as follows: the SW corner of this claim lies: 4,711.09' S. 60° 04' 28" E. from the NW Corner, Sec. 18, T. 1 S., R. 13 E.

This amendment is made for purposes of more accurately describing the boundaries hereof and correcting errors or omissions (if any) contained in the original location notice and to acquire any open areas within the boundaries hereof that were not open on the date of the original location hereof. This amendment is made without waiver of the rights previously acquired under the original location hereof.

DATED AND POSTED on the ground this 29 day of Sept, 1996.

WHITE METALS MINING COMPANY

By:

Thomas A. Clary, President

Witness: John Engle
RECEIVED
JUL 11 1997
JUL 10 10 10 AM '96
PINAL COUNTY, ARIZONA

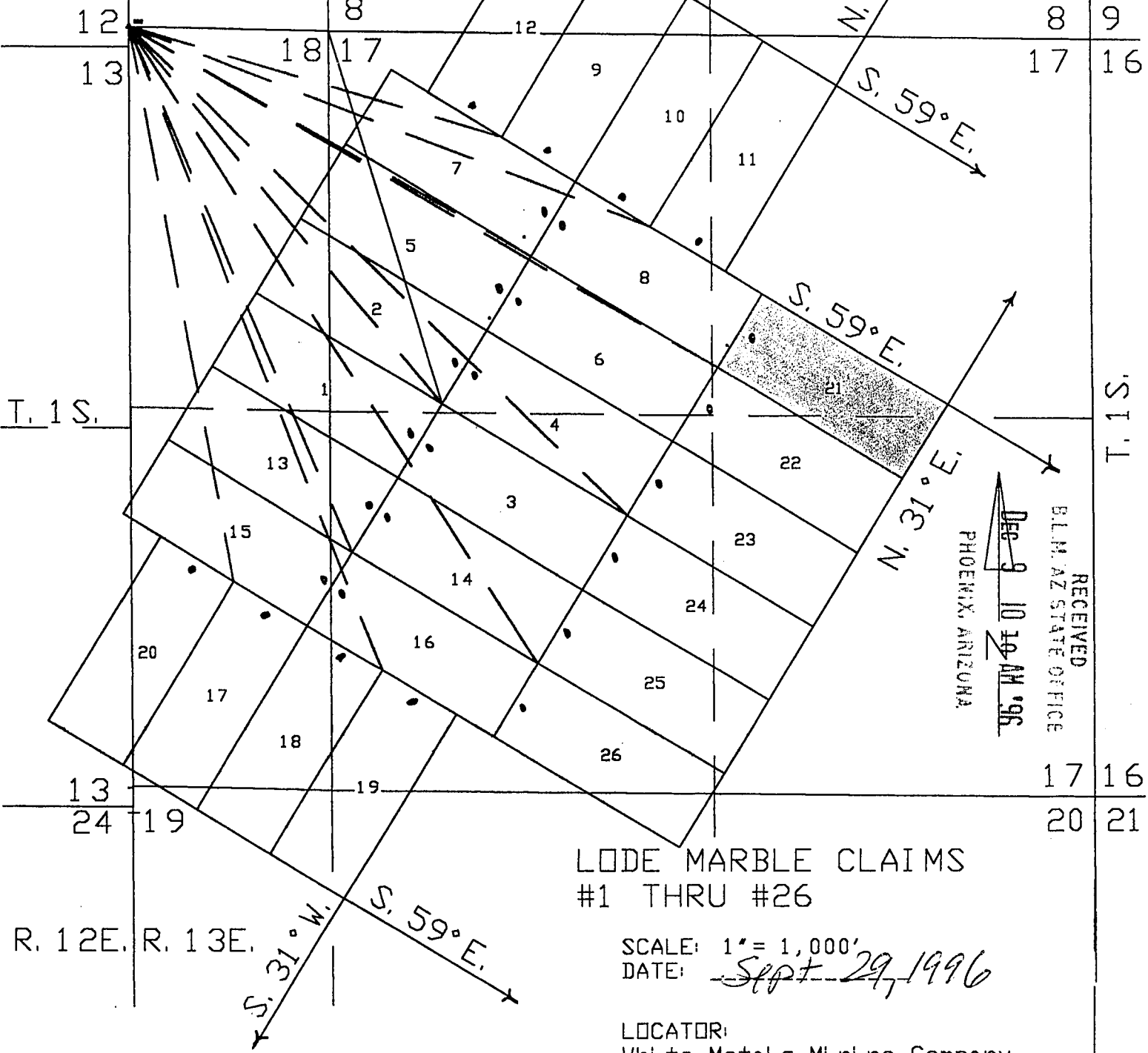
ENTERED IN COMPUTER

JUL 11 1997

1996-087

LODE MARBLE CLAIM #21

R. 12E. R. 13E.



R. 12E. R. 13E.

LODE MARBLE CLAIMS #1 THRU #26

SCALE: 1" = 1,000'
DATE: Sept 29, 1996

LOCATOR:
White Metals Mining Company
P. O. Box 2513
Globe, Arizona 85502

AGENT: Thomas A. Chary
Thomas A. Chary, Pres.

The NW Cor. of S. 18, T. 1S., R. 13E.
bears 4,711.09'; N. 60° 24' 28" W
from the SW Corner of
Lode Marble Claim # 21

Witness: [Signature]

All Mining Claims are Lode Mining Claims.
All Claims are 600' wide and 1500' long.
All Claim bearings are as shown on this map.
All Corner, Center and Location Monuments
are 2'x2' wooden post.

1900-033787

when recorded mail to :

Tom Clary
Box 2513
Globe, AZ 85502



OFFICIAL RECORDS OF
PINAL COUNTY RECORDER

KATHLEEN C. FELIX

DATE: 10/08/96 TIME: 1202
FEE : 10.00
PAGES: 3
FEE NO: 1996-033787

(The above space reserved for recording information)

CAPTION HEADING

Amended Notice of Location

RECEIVED
B.L.M. AZ STATE OFFICE
Dec 9 10 10 AM '96
PHOENIX, ARIZONA

STATE OF ARIZONA, } ss. I hereby certify that the within instrument was filed and recorded
County of _____, 19____, at _____ M.
In Docket No. _____, Page 1257-816, at the request of _____

Fee No.:

779819

When recorded mail to:

Witness my hand and official seal.

County Recorder

Fee: \$

By _____

Deputy Recorder

NOTICE OF MINING CLAIM LOCATION

1. ☒ Location ☐ Amendment ☐ Relocation
2. ☐ Placer ☒ Lode ☐ Millsite ☐ Tunnelsite

3. The name and address of the Locator is

Thomas A. Clary
Name

P.O. Box 2513
Address

Globe
City

Arizona
State

85502
Zip

4. The name of the claim is Lode Marble #21

5. The date of the location is Nov. 26, 1984

6. The claim is 1500 feet long and 600 feet wide. The distance from the Location monument to each end of the claim is 5 feet in a N59W direction and 1495 feet in a S59E direction.

7. The general course of the claim is from the NW to the SE.

8. The location of the claim is in Section 17, Township 1S, Range 13E
G&SRB&M, Silver King Mining District, Pinal County, Arizona.

9. If amending or relocating, the previous claim name was _____

_____ recorded in Docket _____, Book _____,

_____ Mining District, _____ County, Arizona.

10. The location of the claim with reference to a natural object or permanent monument is _____

3550 feet South +9°E from sec. corner T8T17
T1S R13E

Date Nov. 26, 1984

Agent Hot Spring
Signature

RECEIVED
B.L.M. AZ STATE OFFICE
1984 DEC 29 AM 2:50
PHOENIX, ARIZONA

MAP OF MINING CLAIM LOCATION

- The name of the claim is Lode Marble #26
- The ~~4550'~~ NW corner of the claim is 4550' feet in a N18W direction to a survey monument or permanent natural object described as Sec Cor 10/17
T1S R13E
- The type of location monument is 2x2 post
The type of corner and end monuments are 2x2 post
- The bearing and distance between the corners of the claim are beginning at the NW corner of the claim, 1500 feet in a S59°E direction to the NE corner, then 600 feet in a S31°W direction to the SE corner, then 1500 feet in a N59°W direction to the SW corner, then 600 feet in a N31°E direction to the point of beginning.

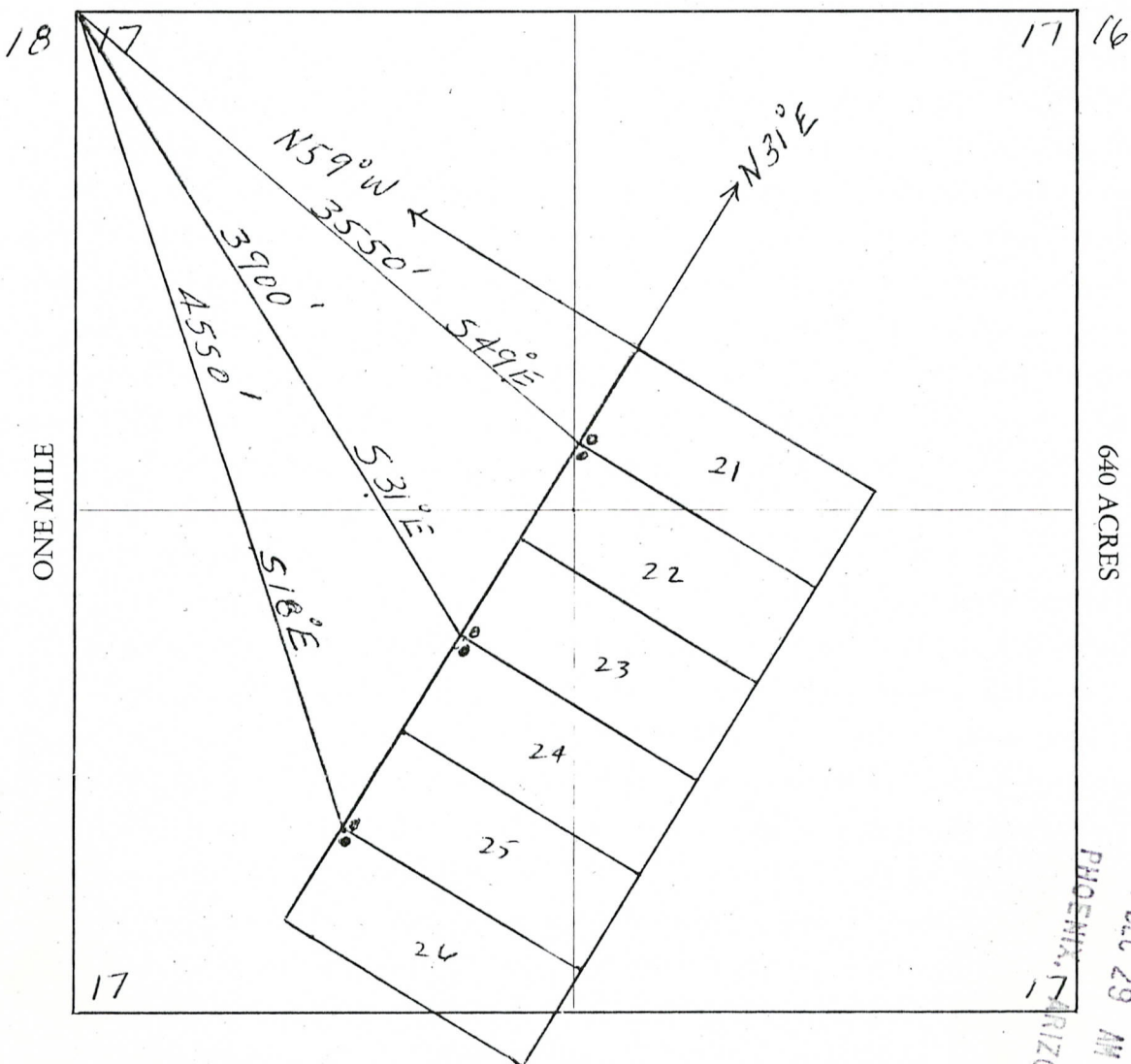
MAP

One inch = One thousand feet

North Arrow



ONE MILE

Section 17 Range 13 E Township 1 SouthDate Nov. 26, 1984

Steph Slagman
Signature

A MC 231216

RECEIVED
B.L.M. AZ STATE OFFICE
1984 DEC 29 AM 2:50
PHOENIX, ARIZONA
G&SRB&M

1996-033788

AMENDED
NOTICE OF LOCATION
(Lode)

NOTICE IS HEREBY GIVEN that the Lode Marble # 22 lode mining claim, more fully described below, is hereby amended by WHITE METALS MINING COMPANY, whose address is P.O. Box 2513, Globe, Arizona 85502. This is an amendment of the Lode Marble # 22 lode mining claim located on November 26, 1984, a copy of the location notice of which is of record in Docket 1257 at page 818 in the office of the Recorder of Pinal County, Arizona. The BLM Serial Number assigned to this claim is A MC No. 231217. The length of this claim is 1500 feet and the width is 600 feet and the general course of this claim is northwesterly-southeasterly. This claim is situated in the Silver King Mining District, Pinal County, Arizona. This claim, as amended, runs from the location monument on which this amended notice is posted approximately 50 feet in northwesterly direction to the northwesterly end center monument and approximately 1450 feet in a southeasterly direction to the southeasterly end center monument and is also marked by six additional monuments, one at each corner and one at the center of each endline of the claim, making the claim in the form of a parallelogram. The location monument at which this amended notice is posted is situated within Section 17, T. 1 S., R. 13 E., G. & S.R.M., and this claim encompasses portions of the following quarter section subdivisions:

NESE, NW, SW, Sec. 17, T. 1 S., R. 13 E.

The locality of this claim with reference to some natural object or permanent monument and additional information (if any) concerning its locality are as follows: the NW corner of this claim lies: 4,711.09', S60°04'28"E from the NW Corner, Sec. 18, T. 1 S., R. 13 E.

This amendment is made for purposes of more accurately describing the boundaries hereof and correcting errors or omissions (if any) contained in the original location notice and to acquire any open areas within the boundaries hereof that were not open on the date of the original location hereof. This amendment is made without waiver of the rights previously acquired under the original location hereof.

DATED AND POSTED on the ground this 29 day of Sept., 1996.

WHITE METALS MINING COMPANY

Witness: John J. [Signature]

PHOENIX, ARIZONA

DEC 9 10 10 AM '96

BLM AZ STATE OFFICE

RECEIVED

By:

Thomas A. Clary, President

ENTERED IN COMPUTER

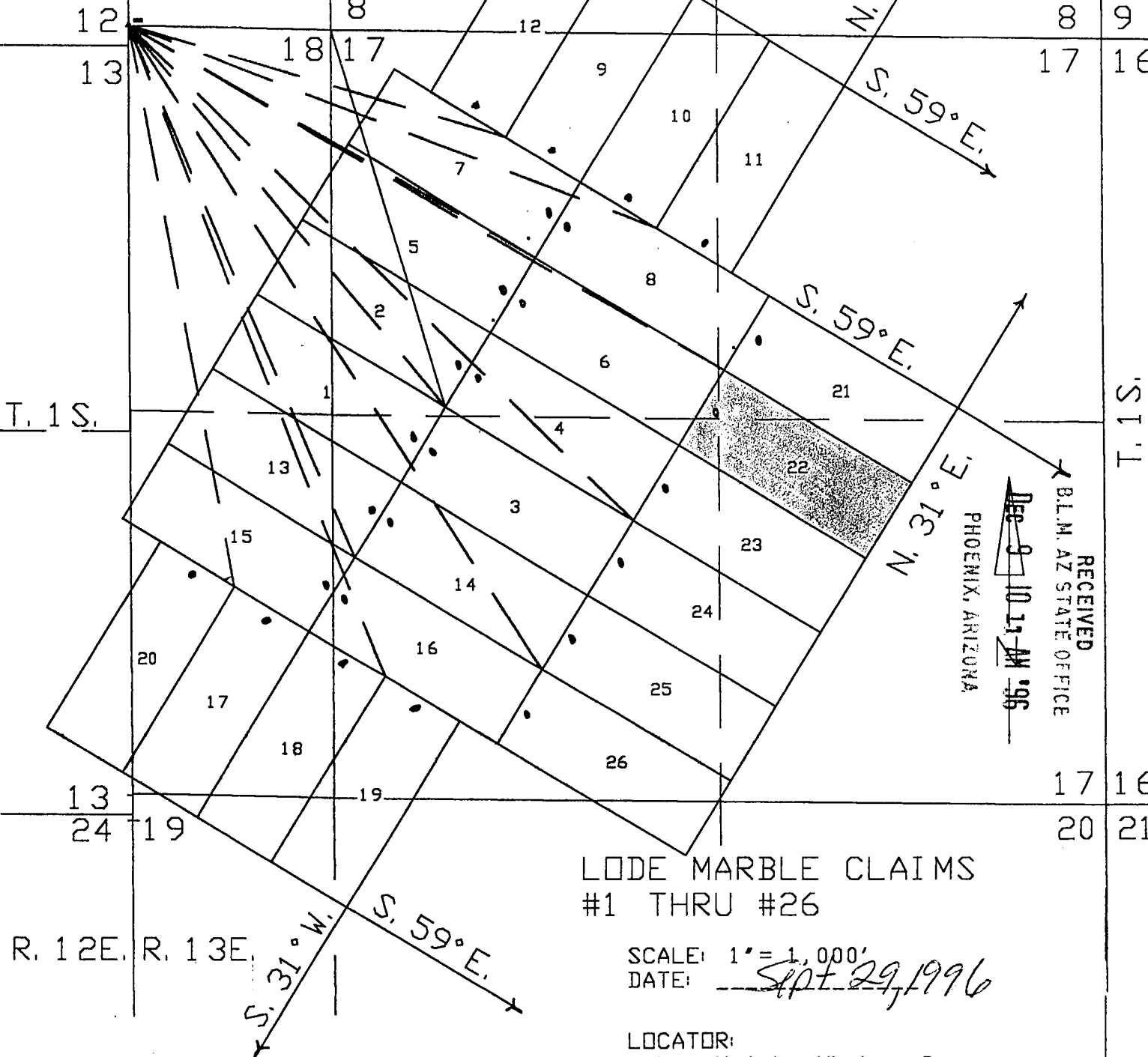
JUL 11 1997

1996-033788

LODE MARBLE CLAIM

22

R. 12E. R. 13E.



LODE MARBLE CLAIMS
#1 THRU #26

SCALE: 1" = 1,000'
DATE: Sept 29, 1996

LOCATOR:
White Metals Mining Company
P.O. Box 2513
Globe, Arizona 85502

AGENT: Thomas A. Clary
Thomas A. Clary, Pros.

The NW Cor. of S. 18, T. 1S., R. 13E.
bears 4,711.09'; N 60° 04' 28" W.
from the NW Corner of
Lode Marble Claim # 22

Witness: *John P. Lugo*

All Mining Claims are Lode Mining Claims.
All Claims are 600' wide and 1500' long.
All Claim bearings are as shown on this map.
All Corner, Center and Location Monuments
are 2"x2" wooden post.

1996 133788

OFFICIAL RECORDS OF
PINAL COUNTY RECORDER

KATHLEEN C. FELIX

DATE: 10/08/96 TIME: 1202
FEE : 10.00
PAGES: 3
FEE NO: 1996-033788

when recorded mail to :

Tom Clary
Box 2513
Globe, AZ 85502

(The above space reserved for recording information)

CAPTION HEADING

Amended Notice of Location

RECEIVED
BLM. AZ STATE OFFICE
Dec 9 10 10 AM '96
PHOENIX, ARIZONA

STATE OF ARIZONA, } ss. I hereby certify that the within instrument was filed and recorded
County of _____, 19_____, at _____ M.
In Docket No. _____, Page 1257-818, at the request of _____

Fee No.:

779820

When recorded mail to:

Witness my hand and official seal.

County Recorder

Fee: \$

By _____

Deputy Recorder

NOTICE OF MINING CLAIM LOCATION

A HC 231217

1. ☒ Location ☐ Amendment ☐ Relocation
2. ☐ Placer ☒ Lode ☐ Millsite ☐ Tunnelsite

3. The name and address of the Locator is

Thomas A. Clary

Name

P.O. Box 2513

Address

Globe

City

Arizona

State

05502

Zip

4. The name of the claim is Lode Marble #22

5. The date of the location is Nov. 26, 1984

6. The claim is 1500 feet long and 600 feet wide. The distance from the Location monument to each end of the claim is 5 feet in a N59W direction and 1495 feet in a S59E direction.

7. The general course of the claim is from the NW to the SE.

8. The location of the claim is in Section 17, Township 1S, Range 13E
G&SRB&M, Silver King Mining District, Pinal County, Arizona.

9. If amending or relocating, the previous claim name was _____

_____ recorded in Docket _____, Book _____,

_____ Mining District, _____ County, Arizona.

10. The location of the claim with reference to a natural object or permanent monument is _____

3550 feet South 49° East from Sec Corner

18117 T1S R13E

RECEIVED
B.L.M. AZ STATE OFFICE
1984 DEC 29 AM 2:50
PHOENIX, ARIZONA

Date Nov. 26, 1984

Agent: Robert Seligson
Signature

1996-033789

AMENDED
NOTICE OF LOCATION
(Lode)

NOTICE IS HEREBY GIVEN that the Lode Marble # 23 lode mining claim, more fully described below, is hereby amended by WHITE METALS MINING COMPANY, whose address is P.O. Box 2513, Globe, Arizona 85502. This is an amendment of the Lode Marble # 23 lode mining claim located on November 26, 1984, a copy of the location notice of which is of record in Docket 1257 at page 820 in the office of the Recorder of Pinal County, Arizona. The BLM Serial Number assigned to this claim is A MC No. 231218. The length of this claim is 1500 feet and the width is 600 feet and the general course of this claim is northwesterly-southeasterly. This claim is situated in the Silver King Mining District, Pinal County, Arizona. This claim, as amended, runs from the location monument on which this amended notice is posted approximately 50 feet in northwesterly direction to the northwesterly end center monument and approximately 1450 feet in a southeasterly direction to the southeasterly end center monument and is also marked by six additional monuments, one at each corner and one at the center of each endline of the claim, making the claim in the form of a parallelogram. The location monument at which this amended notice is posted is situated within Section 17, T. 1 S., R. 13 E., G. & S.R.M., and this claim encompasses portions of the following quarter section subdivisions:

SE, SW, Sec. 17, T. 1 S., R. 13 E.

The locality of this claim with reference to some natural object or permanent monument and additional information (if any) concerning its locality are as follows: the SW corner of this claim lies: 4,839.67', S. 45° 43' 15" E. from the NW Corner, Sec. 18, T. 1 S., R. 13 E.

This amendment is made for purposes of more accurately describing the boundaries hereof and correcting errors or omissions (if any) contained in the original location notice and to acquire any open areas within the boundaries hereof that were not open on the date of the original location hereof. This amendment is made without waiver of the rights previously acquired under the original location hereof.

DATED AND POSTED on the ground this 29 day of Sept., 1996.

WHITE METALS MINING COMPANY

By: Thomas A. Clary
Thomas A. Clary, President

Witness: [Signature]
RECEIVED
BLM AZ STATE OFFICE
DEC 9 10 11 AM '96
PHOENIX, ARIZONA

ENTERED IN COMPUTER

JUL 11 1997

1996-031189

LODE MARBLE CLAIM

23

R. 12E. R. 13E.

12
13

8
18 17

12

9

10

11

8 9
17 16

T. 1 S.

13

17

18

13

24

20

17

18

19

19

R. 12E. R. 13E.

S. 31° W. S. 59° E.

LODE MARBLE CLAIMS
#1 THRU #26

SCALE: 1" = 1,000'

DATE: Sept. 29, 1996

LOCATOR:

White Metals Mining Company
P. O. Box 2513
Globe, Arizona 85502

AGENT: Thomas A. Clary

The NW Cor. of S. 18, T. 1 S., R. 13E.
bears 4,839.67' N. 45° 43' 15" W.
from the SW Corner of
Lode Marble Claim # 23

RECEIVED
B.L.M. AZ STATE OFFICE
Dec 9 10 11 AM 1996

PHOENIX, ARIZONA

T. 1 S.

17 16
20 21

Witness: *[Signature]*

C:\R13\WIN\CLAIMS.DWG

All Mining Claims are Lode Mining Claims.
All Claims are 600' wide and 1500' long.
All Claim bearings are as shown on this map.
All Corner, Center and Location Monuments
are 2" x 2" wooden post.

1996-033789

when recorded mail to :

Tom Clary
Box 2513
Globe, AZ 85502



OFFICIAL RECORDS OF
PINAL COUNTY RECORDER

KATHLEEN C. FELIX

DATE: 10/08/96 TIME: 1202
FEE : 10.00
PAGES: 3
FEE NO: 1996-033789

(The above space reserved for recording information)

CAPTION HEADING

Amended Notice of Location

RECEIVED
B.L.M. AZ STATE OFFICE
DEC 9 10 11 AM '96
PHOENIX, ARIZONA

STATE OF ARIZONA } ss. I hereby certify that the within instrument was filed and recorded
County of _____, 19_____, at _____ M.
In Docket No. _____, Page 1257-820, at the request of _____

Fee No:

770821

When recorded mail to:

Witness my hand and official seal.

County Recorder

Fee: \$

By _____

Deputy Recorder

NOTICE OF MINING CLAIM LOCATION

1. ☒ Location ☐ Amendment ☐ Relocation
2. ☐ Placer ☒ Lode ☐ Millsite ☐ Tunnelsite

3. The name and address of the Locator is

Thomas A. Clary
Name

P.O. Box 2513
Address

Globe
City

Arizona
State

85502
Zip

4. The name of the claim is Lode Marble #23

5. The date of the location is Nov. 26, 1984

6. The claim is 1500 feet long and 600 feet wide. The distance from the Location monument to each end of the claim is 5 feet in a N59W direction and 1495 feet in a S59E direction.

7. The general course of the claim is from the NW to the SE.

8. The location of the claim is in Section 17, Township 1 S, Range 13 E
G&SRB&M, Silver King Mining District, Pinal County, Arizona.

9. If amending or relocating, the previous claim name was _____

_____ recorded in Docket _____, Book _____,

_____ Mining District, _____ County, Arizona.

10. The location of the claim with reference to a natural object or permanent monument is _____

3900 feet South ^{31°} East from Sec. Cor. 18/17
T1S R13E

Date Nov. 26, 1984

Agust H. [Signature]
Signature

A MC 231218

RECEIVED
B.L.M. AZ STATE OFFICE
1984 DEC 29 AM 2:50
PHOENIX, ARIZONA

1996-033790

AMENDED
NOTICE OF LOCATION
(Lode)

NOTICE IS HEREBY GIVEN that the Lode Marble # 24 lode mining claim, more fully described below, is hereby amended by WHITE METALS MINING COMPANY, whose address is P.O. Box 2513, Globe, Arizona 85502. This is an amendment of the Lode Marble # 24 lode mining claim located on November 26, 1984, a copy of the location notice of which is of record in Docket 1257 at page 822 in the office of the Recorder of Pinal County, Arizona. The BLM Serial Number assigned to this claim is A MC No. 231219. The length of this claim is 1500 feet and the width is 600 feet and the general course of this claim is northwesterly-southeasterly. This claim is situated in the Silver King Mining District, Pinal County, Arizona. This claim, as amended, runs from the location monument on which this amended notice is posted approximately 50 feet in northwesterly direction to the northwesterly end center monument and approximately 1450 feet in a southeasterly direction to the southeasterly end center monument and is also marked by six additional monuments, one at each corner and one at the center of each endline of the claim, making the claim in the form of a parallelogram. The location monument at which this amended notice is posted is situated within Section 17, T. 1 S., R. 13 E., G. & S.R.M., and this claim encompasses portions of the following quarter section subdivisions:

SE, SW, Sec. 17, T. 1 S., R. 13 E.

The locality of this claim with reference to some natural object or permanent monument and additional information (if any) concerning its locality are as follows: the NW corner of this claim lies: 4,839.67', S. 45° 43' 15" E. from the NW Corner, Sec. 18, T. 1 S., R. 13 E.

This amendment is made for purposes of more accurately describing the boundaries hereof and correcting errors or omissions (if any) contained in the original location notice and to acquire any open areas within the boundaries hereof that were not open on the date of the original location hereof. This amendment is made without waiver of the rights previously acquired under the original location hereof.

DATED AND POSTED on the ground this 29 day of Sept., 1996.

WHITE METALS MINING COMPANY

Witness:

[Signature]
PHOENIX, ARIZONA
DEC 9 10 11 AM 1996

By:

[Signature]
Thomas A. Clary, President

RECEIVED
BLM AZ STATE OFFICE

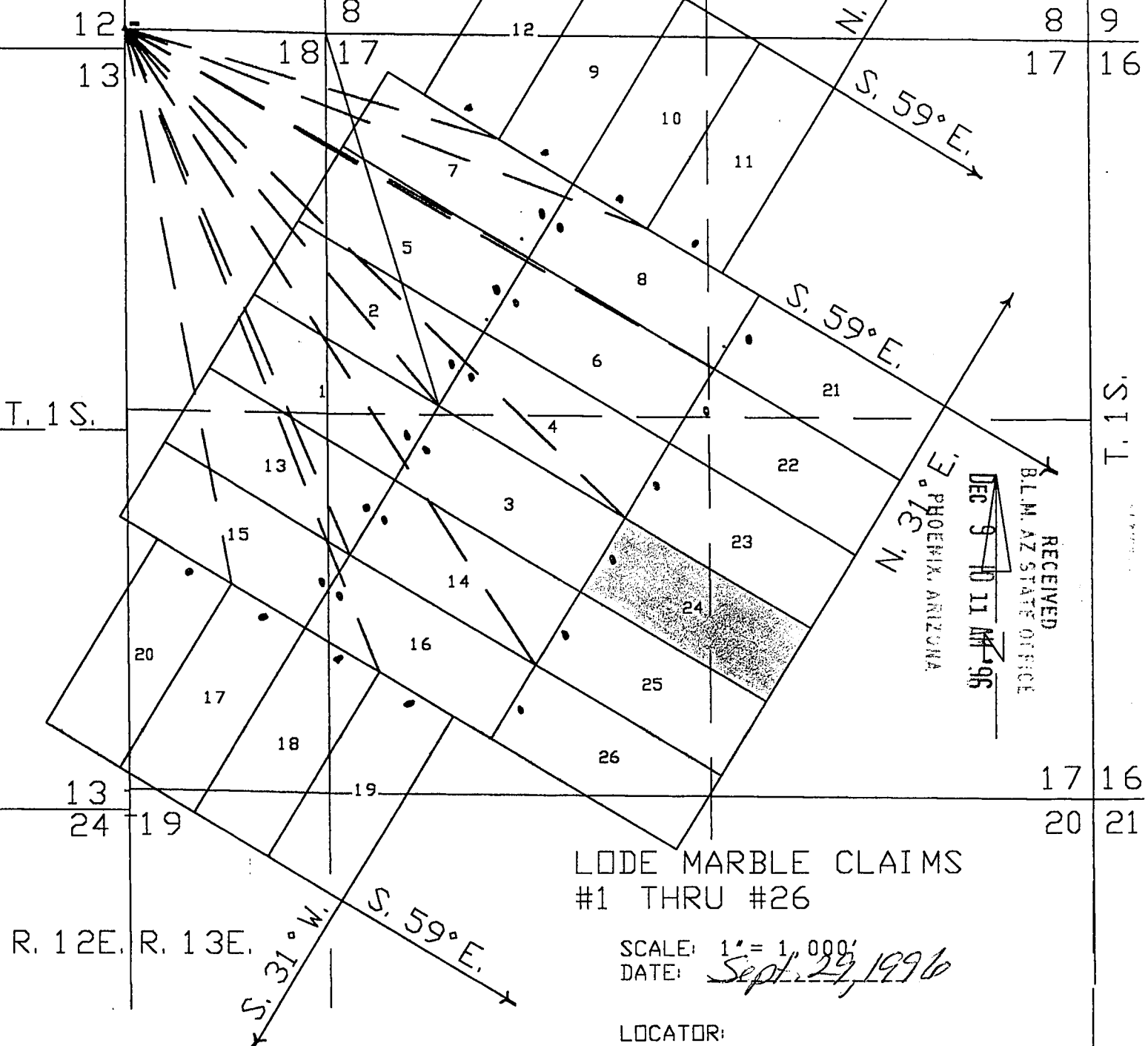
ENTERED IN COMPUTER

JUL 11 1997

1996-033

R. 12E. R. 13E.

LODE MARBLE CLAIM #24



LODE MARBLE CLAIMS
#1 THRU #26

SCALE: 1" = 1,000'
DATE: Sept. 29, 1996

LOCATOR:
White Metals Mining Company
P. O. Box 2513
Globe, Arizona 85502

AGENT: Thomas A. Clary
Thomas A. Clary, pres.

The NW Cor. of S. 18, T. 1S., R. 13E.
bears 4,839.67' N. 45° 43' 15" W.
from the NW Corner of
Lode Marble Claim # 24

Witness: *[Signature]*

All Mining Claims are Lode Mining Claims.
All Claims are 600' wide and 1500' long.
All Claim bearings are as shown on this map.
All Corner, Center and Location Monuments
are 2"x2" wooden post.

1996-033790



OFFICIAL RECORDS OF
PINAL COUNTY RECORDER

KATHLEEN C. FELIX

DATE: 10/08/96 TIME: 1202
FEE : 10.00
PAGES: 3
FEE NO: 1996-033790

when recorded mail to :

Tom Clary

Box 2513

Globe, AZ 85502

(The above space reserved for recording information)

CAPTION HEADING

Amended Notice of Location

RECEIVED
B.L.M. AZ STATE OFFICE
Dec 9 10 11 AM '96
PHOENIX, ARIZONA

STATE OF ARIZONA, } ss. I hereby certify that the within instrument was filed and recorded
County of _____ at _____ M.
In Docket No. _____, Page 1257-822, at the request of _____

Fee No. _____

When recorded mail to:

Witness my hand and official seal.

County Recorder

Fee: \$

By _____

Deputy Recorder

NOTICE OF MINING CLAIM LOCATION

A MC 231219

1. ☒ Location ☐ Amendment ☐ Relocation
2. ☐ Placer ☒ Lode ☐ Millsite ☐ Tunnelsite

3. The name and address of the Locator is

Thomas A. Clary
Name

P.O. Box 2513
Address

Globe Arizona 85502
City State Zip

4. The name of the claim is Lode Marble #24

5. The date of the location is Nov 26, 1984

6. The claim is 1500 feet long and 600 feet wide. The distance from the Location monument to each end of the claim is 5 feet in a N59 W direction and 1495 feet in a S59 E direction.

7. The general course of the claim is from the NW to the SE

8. The location of the claim is in Section 17, Township 15, Range 13 E
G&SRB&M, Silver King Mining District, Pinal County, Arizona.

9. If amending or relocating, the previous claim name was _____

_____ recorded in Docket _____, Book _____,

_____ Mining District, _____ County, Arizona.

10. The location of the claim with reference to a natural object or permanent monument is _____

3900 feet South ^{31/2} East from Sec. Cor. 18/17
T1S, R13E
1

Date Nov 26, 1984

Agent: [Signature]
Signature

RECEIVED
B.L.M. AZ STATE OFFICE
1984 DEC 29 AM 2:50
PHOENIX, ARIZONA

1996-033791

AMENDED
NOTICE OF LOCATION
(Lode)

NOTICE IS HEREBY GIVEN that the Lode Marble # 25 lode mining claim, more fully described below, is hereby amended by WHITE METALS MINING COMPANY, whose address is P.O. Box 2513, Globe, Arizona 85502. This is an amendment of the Lode Marble # 25 lode mining claim located on November 26, 1984, a copy of the location notice of which is of record in Docket 1257 at page 824 in the office of the Recorder of Pinal County, Arizona. The BLM Serial Number assigned to this claim is A MC No. 231220. The length of this claim is 1500 feet and the width is 600 feet and the general course of this claim is northwesterly-southeasterly. This claim is situated in the Silver King Mining District, Pinal County, Arizona. This claim, as amended, runs from the location monument on which this amended notice is posted approximately 50 feet in northwesterly direction to the northwesterly end center monument and approximately 1450 feet in a southeasterly direction to the southeasterly end center monument and is also marked by six additional monuments, one at each corner and one at the center of each endline of the claim, making the claim in the form of a parallelogram. The location monument at which this amended notice is posted is situated within Section 17, T. 1 S., R. 13 E., G. & S.R.M., and this claim encompasses portions of the following quarter section subdivisions:

SE, SW, Sec. 17, T. 1 S., R. 13 E.

The locality of this claim with reference to some natural object or permanent monument and additional information (if any) concerning its locality are as follows: the SW corner of this claim lies: 5,246.94' S. 32° 51' 35" E. from the NW Corner, Sec. 18, T. 1 S., R. 13 E.

This amendment is made for purposes of more accurately describing the boundaries hereof and correcting errors or omissions (if any) contained in the original location notice and to acquire any open areas within the boundaries hereof that were not open on the date of the original location hereof. This amendment is made without waiver of the rights previously acquired under the original location hereof.

DATED AND POSTED on the ground this 29 day of Sept., 1996.

WHITE METALS MINING COMPANY

PHOENIX, ARIZONA

DEC 9 10 11 AM '96

RECEIVED
BLM AZ STATE OFFICE

Thomas A. Clary, President

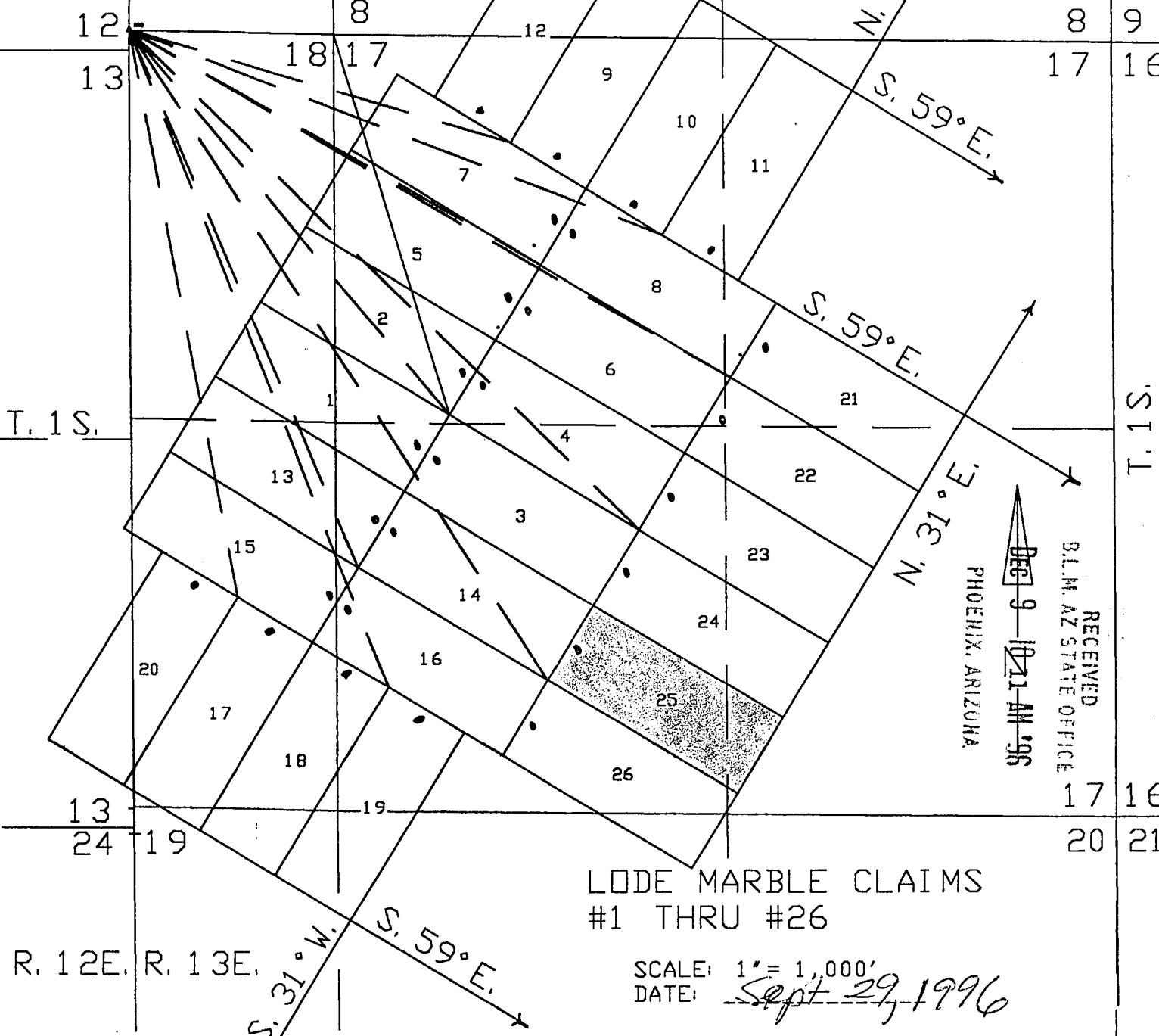
ENTERED IN COMPUTER

JUL 11 1997

1996-0337

LODE MARBLE CLAIM #25

R. 12E. R. 13E.



LODE MARBLE CLAIMS
#1 THRU #26

SCALE: 1" = 1,000'
DATE: Sept 29, 1996

LOCATOR:
White Metals Mining Company
P. O. Box 2513
Globe, Arizona 85502

AGENT: Thomas A. Clary
Thomas A. Clary, pres.

The NW Cor. of S. 18, T. 1S., R. 13E.
bears 52°46' 94"; N. 32° 51' 35" W.
from the SW Corner of
Lode Marble Claim # 25

Witness: *Thom Clary*

All Mining Claims are Lode Mining Claims.
All Claims are 600' wide and 1500' long.
All Claim bearings are as shown on this map.
All Corner, Center and Location Monuments
are 2"x2" wooden post.

1096-033791



OFFICIAL RECORDS OF
PINAL COUNTY RECORDER

KATHLEEN C. FELIX

DATE: 10/08/96 TIME: 1202
FEE : 10.00
PAGES: 3
FEE NO: 1996-033791

when recorded mail to:

Tom Clary
Box 2513
Globe, AZ 85502

(The above space reserved for recording information)

CAPTION HEADING

Amended Notice of Location

RECEIVED
B.L.M. AZ STATE OFFICE
Dec 9 10 11 AM '96
PHOENIX, ARIZONA

STATE OF ARIZONA, } ss. I hereby certify that the within instrument was filed and recorded
County of _____ at _____ M.
In Docket No. _____, Page 1257-824, at the request of _____

Fee No.:

779823

When recorded mail to:

Witness my hand and official seal.

County Recorder

Fee: \$

By _____

Deputy Recorder

NOTICE OF MINING CLAIM LOCATION

1. ☒ Location ☐ Amendment ☐ Relocation
2. ☐ Placer ☒ Lode ☐ Millsite ☐ Tunnelsite

3. The name and address of the Locator is

Thomas A. Clary
Name

P.O. Box 2513
Address

Globe Arizona 85502
City State Zip

4. The name of the claim is Lode Marble #25
5. The date of the location is Nov. 26, 1984
6. The claim is 1500 feet long and 600 feet wide. The distance from the Location monument to each end of the claim is 5 feet in a N 59W direction and 1495 feet in a S 59E direction.
7. The general course of the claim is from the NW to the SE.
8. The location of the claim is in Section 17, Township 1 S, Range 13E
G&SRB&M, Silver King Mining District, Pinal County, Arizona.
9. If amending or relocating, the previous claim name was _____
_____ recorded in Docket _____, Book _____,
_____ Mining District, _____ County, Arizona.
10. The location of the claim with reference to a natural object or permanent monument is _____
4550 feet South 18° East from Sec. Cor. 18/17
T1S, R13E

Date Nov. 26, 1984

Agent: Agnes Clayton
Signature

RECEIVED
B.L.M. AZ STATE OFFICE
1984 DEC 29 AM 2:50
PHOENIX, ARIZONA

1996-033792

AMENDED
NOTICE OF LOCATION
(Lode)

NOTICE IS HEREBY GIVEN that the Lode Marble # 26 lode mining claim, more fully described below, is hereby amended by WHITE METALS MINING COMPANY, whose address is P.O. Box 2513, Globe, Arizona 85502. This is an amendment of the Lode Marble # 26 lode mining claim located on November 26, 1984, a copy of the location notice of which is of record in Docket 1257 at page 826 in the office of the Recorder of Pinal County, Arizona. The BLM Serial Number assigned to this claim is A MC No. 231221. The length of this claim is 1500 feet and the width is 600 feet and the general course of this claim is northwesterly-southeasterly. This claim is situated in the Silver King Mining District, Pinal County, Arizona. This claim, as amended, runs from the location monument on which this amended notice is posted approximately 50 feet in northwesterly direction to the northwesterly end center monument and approximately 1450 feet in a southeasterly direction to the southeasterly end center monument and is also marked by six additional monuments, one at each corner and one at the center of each endline of the claim, making the claim in the form of a parallelogram. The location monument at which this amended notice is posted is situated within Section 17, T. 1 S., R. 13 E., G. & S.R.M., and this claim encompasses portions of the following quarter section subdivisions:

SE, SW, Sec. 17, T. 1 S., R. 13 E.
NW, Sec. 20, T. 1 S., R. 13 E.

The locality of this claim with reference to some natural object or permanent monument and additional information (if any) concerning its locality are as follows: the NW corner of this claim lies: 5,246.94' S. 32° 51' 35" E. from the NW Corner, Sec. 18, T. 1 S., R. 13 E.

This amendment is made for purposes of more accurately describing the boundaries hereof and correcting errors or omissions (if any) contained in the original location notice and to acquire any open areas within the boundaries hereof that were not open on the date of the original location hereof. This amendment is made without waiver of the rights previously acquired under the original location hereof.

DATED AND POSTED on the ground this 29 day of Sept., 1996.

WHITE METALS MINING COMPANY

PHOENIX, ARIZONA

SEP 9 10 11 AM '96

RECEIVED
BLM AZ STATE OFFICE

Thomas A. Clary, President

ENTERED IN COMPUTER

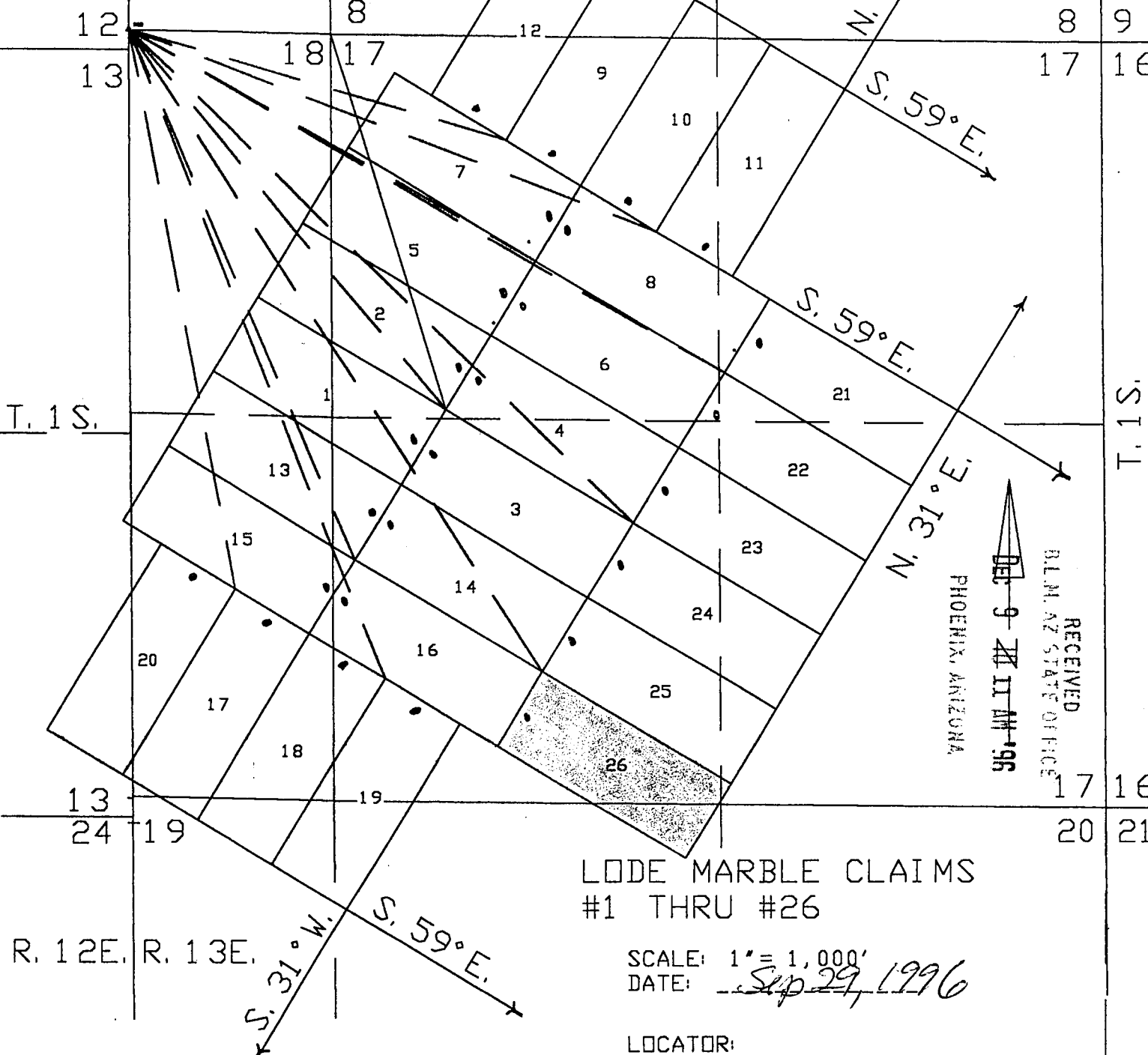
JUL 11 1996

1996-033702

LODE MARBLE CLAIM

26

R. 12E. R. 13E.



LODE MARBLE CLAIMS
#1 THRU #26

SCALE: 1" = 1,000'

DATE: Sep 29, 1996

LOCATOR:

White Metals Mining Company
P. O. Box 2513
Globe, Arizona 85502

AGENT: Thomas A. Clary

The NW Cor. of S. 18, T. 1S., R. 13E.
bears 52° 46' 94" N 32° 51' 35" W.
from the NW Corner of
Lode Marble Claim # 26

Witness: Thompson

All Mining Claims are Lode Mining Claims.
All Claims are 600' wide and 1500' long.
All Claim bearings are as shown on this map.
All Corner, Center and Location Monuments
are 2"x2" wooden post.

1996-033792



OFFICIAL RECORDS OF
PINAL COUNTY RECORDER

KATHLEEN C. FELIX

DATE: 10/08/96 TIME: 1202
FEE : 10.00
PAGES: 3
FEE NO: 1996-033792

when recorded mail to:

Tom Clary
Box 2513
Globe, AZ 85502

(The above space reserved for recording information)

CAPTION HEADING

Amended Notice of Location

RECEIVED
B.L.M. AZ STATE OFFICE
DEC 9 10 11 AM '96
PHOENIX, ARIZONA

STATE OF ARIZONA, } ss. I hereby certify that the within instrument was filed and recorded
County of _____ 19____ at _____ M.
In Docket No. _____, Page 1257-826, at the request of _____

Fee No.:

779824

When recorded mail to:

Witness my hand and official seal.

County Recorder

Fee: \$

By _____

Deputy Recorder

NOTICE OF MINING CLAIM LOCATION

1. ☒ Location ☐ Amendment ☐ Relocation
2. ☐ Placer ☒ Lode ☐ Millsite ☐ Tunnelsite
3. The name and address of the Locator is

Thomas A. Clary
Name

P.O. Box 2513
Address

Globe
City

Arizona
State

85502
Zip

4. The name of the claim is Lode Marble #26
5. The date of the location is Nov. 26, 1984
6. The claim is 1500 feet long and 600 feet wide. The distance from the Location monument to each end of the claim is 5 feet in a N 59 W direction and 1495 feet in a S 59 E direction.
7. The general course of the claim is from the NW to the SE.
8. The location of the claim is in Section 17, Township 1 S, Range 13 E
G&SRB&M, Silver King Mining District, Pinal County, Arizona.
9. If amending or relocating, the previous claim name was _____
_____ recorded in Docket _____, Book _____,
_____ Mining District, _____ County, Arizona.
10. The location of the claim with reference to a natural object or permanent monument is _____
4550 feet South 10° East from Sec. Cor. 18/17
T1S, R13E

Date Nov 26, 1984

Agent Stacy Schlegel
Signature

HC 231221

RECEIVED
B.L.M. AZ STATE OFFICE
1984 DEC 29 AM 2:50
PHOENIX, ARIZONA